

Recovery Strategy for the Pacific Water Shrew (*Sorex bendirii*) in Canada

Pacific Water Shrew



2014



Government
of Canada

Gouvernement
du Canada

Canada

Recommended citation:

Environment Canada. 2014. Recovery Strategy for the Pacific Water Shrew (*Sorex bendirii*) in Canada. *Species at Risk Act* Recovery Strategy Series. Environment Canada, Ottawa. 35 pp. + Appendix.

For copies of the recovery strategy, or for additional information on species at risk, including COSEWIC Status Reports, residence descriptions, action plans, and other related recovery documents, please visit the [Species at Risk \(SAR\) Public Registry](#)¹.

Cover photo: © Denis Knopp

Également disponible en français sous le titre
« Programme de rétablissement de la musaraigne de Bendire (*Sorex bendirii*) au Canada »

© Her Majesty the Queen in Right of Canada, represented by the Minister of the Environment, 2014. All rights reserved.

ISBN 978-1-100-25395-4

Catalogue no. En3-4/191-2015E-PDF

Content (excluding the illustrations) may be used without permission, with appropriate credit to the source.

¹ <http://registrelep-sararegistry.gc.ca/default.asp?lang=En&n=24F7211B-1>

RECOVERY STRATEGY FOR THE PACIFIC WATER SHREW (*Sorex bendirii*) IN CANADA

2014

Under the Accord for the Protection of Species at Risk (1996), the federal, provincial, and territorial governments agreed to work together on legislation, programs, and policies to protect wildlife species at risk throughout Canada.

In the spirit of cooperation of the Accord, the Government of British Columbia has given permission to the Government of Canada to adopt the *Recovery Strategy for the Pacific Water Shrew (Sorex bendirii) in British Columbia (Part 2)*, under Section 44 of the *Species at Risk Act (SARA)*. Environment Canada has included an addition which completes the SARA requirements for this recovery strategy, and excludes the section on Socio-Economic Considerations. Socio-economic factors are not part of the consideration process for federal recovery strategies developed under SARA. These factors are kept isolated from this strategic phase of recovery planning.

The federal recovery strategy for the Pacific Water Shrew in Canada consists of two parts:

PART 1: Federal Addition to the *Recovery Strategy for the Pacific Water Shrew (Sorex bendirii) in British Columbia*, prepared by Environment Canada.

PART 2: *Recovery Strategy for the Pacific Water Shrew (Sorex bendirii) in British Columbia*, prepared by the Pacific Water Shrew Recovery Team for the British Columbia Ministry of Environment.

TABLE OF CONTENTS

PART 1: Federal Addition to the *Recovery Strategy for the Pacific Water Shrew (Sorex bendirii) in British Columbia*, prepared by Environment Canada

PREFACE	2
ADDITIONS AND MODIFICATIONS TO THE ADOPTED DOCUMENT	3
1. Species Status Information	3
2. Socio-economic Considerations	3
3. Recovery Feasibility	4
4. Population and Distribution Objectives	5
5. Critical Habitat	6
5.1 Identification of the Species' Critical Habitat	6
5.2 Schedule of Studies to Identify Additional Critical Habitat	7
5.3 Examples of Activities Likely to Result in Destruction of Critical Habitat	8
6. Statement on Action Plans	9
7. Effects on the Environment and Other Species	10
8. References	10
Appendix 1. Maps of critical habitat for Pacific Water Shrew in Canada	13

PART 2: *Recovery Strategy for the Pacific Water Shrew (Sorex bendirii) in British Columbia*, prepared by the Pacific Water Shrew Recovery Team for the B.C. Ministry of Environment

PART 1: Federal Addition to the *Recovery Strategy for the Pacific Water Shrew (Sorex bendirii) in British Columbia*, prepared by Environment Canada

PREFACE

The federal, provincial, and territorial government signatories under the [Accord for the Protection of Species at Risk \(1996\)](#)² agreed to establish complementary legislation and programs that provide for effective protection of species at risk throughout Canada. Under the *Species at Risk Act* (S.C. 2002, c.29) (SARA), the federal competent ministers are responsible for the preparation of recovery strategies for listed Extirpated, Endangered, and Threatened species and are required to report on progress within five years.

The federal Minister of the Environment is the competent minister for the recovery of the Pacific Water Shrew and has prepared the federal component of this recovery strategy (Part 1), as per section 37 of SARA. It has been prepared in cooperation with the Province of British Columbia. SARA section 44 allows the Minister to adopt all or part of an existing plan for the species if it meets the requirements under SARA for content (sub-sections 41(1) or (2)). The Province of British Columbia provided the attached recovery strategy for the Pacific Water Shrew (Part 2) as science advice to the jurisdictions responsible for managing the species in British Columbia. It was prepared in cooperation with Environment Canada.

Success in the recovery of this species depends on the commitment and cooperation of many different constituencies that will be involved in implementing the directions set out in this strategy. Recovery of the Pacific Water Shrew will not be achieved by Environment Canada, or any other jurisdiction alone. All Canadians are invited to join in supporting and implementing this strategy for the benefit of the Pacific Water Shrew and Canadian society as a whole.

This recovery strategy will be followed by one or more action plans that will provide information on recovery measures to be taken by Environment Canada and other jurisdictions and/or organizations involved in the conservation of the species. Implementation of this strategy is subject to appropriations, priorities, and budgetary constraints of the participating jurisdictions and organizations.

² <http://registrelep-sararegistry.gc.ca/default.asp?lang=en&n=6B319869-1#2>

ADDITIONS AND MODIFICATIONS TO THE ADOPTED DOCUMENT

The following sections have been included to address specific requirements of SARA that are either not addressed, or which need more detailed comment, in the Recovery Strategy for the Pacific Water Shrew (*Sorex bendirii*) in British Columbia (Part 2 of this document, referred to henceforth as “the provincial recovery strategy”). In some cases, these sections may also include updated information or modifications to the provincial recovery strategy for adoption by Environment Canada.

1. Species Status Information

Legal Status: SARA Schedule 1 (2007).

Table 1. Conservation status of the Pacific Water Shrew (from NatureServe 2010 and B.C. Conservation Framework 2010).

Global (G) Rank	National (N) Rank	Sub-national (S) Rank	COSEWIC Status	B.C. List	B.C. Conservation Framework
G4* (apparently secure)	N1 (critically imperiled)	British Columbia (S1) (critically imperiled), Washington (S4), Oregon (S4), California (S3S4)	Endangered (2006)	Red	Highest priority : 1, under Goal 3**

*Rank 1 - Critically Imperiled; 2 - Imperiled; 3 - Vulnerable; 4 - Apparently Secure; 5 - Secure; H – possibly extirpated; SNR – Status Not Ranked; SNA – Not Applicable

** The three goals of the B.C. Conservation Framework are: 1. Contribute to global efforts for species and ecosystem conservation; 2. Prevent species and ecosystems from becoming at risk; 3. Maintain the diversity of native species and ecosystems

It is estimated that the Canadian range of this species comprises approximately 5% of its global range (COSEWIC 2006).

2. Socio-economic Considerations

The provincial recovery strategy contains a short statement on socio-economic considerations. As socio-economic factors are not a consideration in any aspect of the preparation of SARA recovery strategies (see section 41(1) of SARA), the Socio-economic Considerations section of the provincial recovery strategy is not considered part of the federal Minister of the Environment's recovery strategy for this species. Furthermore, socio-economic factors were excluded from the preparation of all other sections of this federal addition, including Population and Distribution Objectives, and Critical Habitat.

3. Recovery Feasibility

This section replaces the “Recovery Feasibility” section in the provincial recovery strategy.

The feasibility of recovery of Pacific Water Shrew (*Sorex bendirii*) is addressed below, based on the four criteria outlined in the draft SARA Policies (Government of Canada 2009). There is uncertainty regarding whether there is sufficient suitable habitat to recover the species. However, in keeping with the precautionary principle, a recovery strategy has been prepared as per section 41(1) of SARA as would occur when recovery is determined to be feasible. The schedule of studies (Section 5.2) proposed in this recovery strategy outlines studies aimed at assessing the habitat required to recover this species.

- 1) Individuals of the wildlife species that are capable of reproduction are available now or in the foreseeable future to sustain the population or improve its abundance.

Yes. Captures of adult and juvenile Pacific Water Shrews over time indicate that reproductive individuals are available.

- 2) Sufficient suitable habitat is available to support the species or could be made available through habitat management or restoration.

Unknown. Currently there is limited information on habitat associations of Pacific Water Shrew. Additional research is required to determine whether sufficient suitable habitat currently exists or if it can be restored and/or created to sustain the population in the long-term.

- 3) The primary threats to the species or its habitat (including threats outside Canada) can be avoided or mitigated.

Yes. The primary threats of habitat loss, habitat degradation, and habitat fragmentation can be mitigated through habitat protection, implementation of best management practices, and rehabilitation in many, but perhaps not all, areas.

- 4) Recovery techniques exist to achieve the population and distribution objectives or can be expected to be developed within a reasonable timeframe.

Yes. The population and distribution objective can be achieved through ongoing threat mitigation techniques such as habitat protection, implementation of best management practices, and rehabilitation.

4. Population and Distribution Objectives

This section replaces the “Recovery Goal and Rationale for the Recovery Goal” sections in the provincial recovery strategy.

Environment Canada has identified the following Population and Distribution Objectives for the Pacific Water Shrew:

To maintain the known extant populations and supporting habitat of this species in Canada, and to increase the known number of populations and the distribution of those populations within the species’ natural range where suitable and/or connecting habitat still exists, or can be restored.

Rationale:

The Pacific Water Shrew is a rare and elusive species. There are few records of the species and the little information available on population abundance or trends is insufficient to support a population viability analysis. Additional research is required to determine the current population size, and to identify the amount and quality of habitat required to promote recovery.

In Canada, the Pacific Water Shrew has likely always been primarily restricted to riparian areas of the Lower Mainland of British Columbia (COSEWIC 2006). This habitat type is declining in availability and suitability within the range of the species (COSEWIC 2006). The Pacific Water Shrew was assessed as Endangered in 2006 based on its small extant range in severely fragmented habitat, and continuing declines in quality and quantity of suitable habitat (COSEWIC 2006).

There have been 157 captures or recoveries of Pacific Water Shrew recorded in Canada since 1888; the majority of these records are from shrews captured/recovered >30 years ago and do not have accurate location data (K. Welstead and V. Craig, pers. comm.). Twenty three Pacific Water Shrew populations in suitable habitat have been identified (Figure A.1). A Pacific Water Shrew population was defined based on the distance between records. Records >1 km apart with unsuitable but not impassable connecting habitat (i.e., dry upland habitat), or >5 km apart with suitable connecting habitat (i.e., aquatic/riparian habitat), were considered separate populations (NatureServe 2010). These populations are based on 48 Pacific Water Shrew captures or recoveries since 1991 and two from 1981 (K. Welstead and V. Craig pers. comm.). One of these recent records (Thunderbird Creek – Figure A.2) expanded the range of the Pacific Water Shrew beyond the range described in the COSEWIC status report (COSEWIC 2006). An extant population is assumed to still occur at the location of the two 1981 captures based on the continued presence of suitable habitat and the limited amount of habitat modification in the surrounding area. To ensure the survival of the species in Canada, and to meet the population and distribution objectives for the species, it is necessary to maintain the populations associated with these 23 areas of suitable habitat.

Based on the known records of this species in Canada, the continued capture of this species in new areas during surveys, and the continued presence of suitable habitat within its range (Craig 2010, D. Knopp pers. comm.), it is likely that additional populations exist. Maintaining and/or increasing the number of Pacific Water Shrew populations and the supporting habitat in these additional areas will be required to recover the species. A schedule of studies has been included in this federal addition for the purpose of completing the identification of critical habitat through the location of additional populations and associated suitable habitat. If additional populations are discovered they should be maintained, and the habitat around the location should be considered to be critical habitat.

5. Critical Habitat

5.1 Identification of the Species' Critical Habitat

This section replaces the “Critical Habitat” section in the provincial recovery strategy.

Section 41(1)(c) of SARA requires that recovery strategies include an identification of the species' critical habitat, to the extent possible, as well as examples of activities that are likely to result in its destruction. Information is available to identify critical habitat for all 23 populations of Pacific Water Shrew in the Lower Mainland of British Columbia (Figures A.1-22). Additional critical habitat may be added in the future, if research supports the inclusion of areas beyond what is currently identified. Future work may also include mapping the boundaries of the critical habitat areas more precisely. The primary consideration in the identification of critical habitat is the amount, quality, and locations of habitat needed to achieve the population and distribution objectives.

Pacific Water Shrews require habitat that possesses the following biophysical attributes:

- coniferous or deciduous forest or dense marsh/wetland vegetation to provide cover and maintain a moist microenvironment (B.C. Ministry of Environment, unpublished data);
- an area of water (natural stream, wetland, or channelized watercourse, whether permanent, ephemeral, or intermittent) to support foraging and provide a moist microenvironment (Gomez 1992, B.C. Ministry of Environment, unpublished data); and
- downed wood to provide cover and nesting and foraging substrate (Pacific Water Shrew Recovery Team 2009).

Based on observations from the closely related American Water Shrew *Sorex palustris* (Thomas 1979), the length of watercourse required to support a Pacific Water Shrew population is believed to be approximately 1.5 km. Forest/dense vegetation should be intact 100 m from each side of the watercourse to maintain nesting and dispersal habitat and the moist microenvironment required by Pacific Water Shrew. The 100 m width is based on previous findings that the majority of Pacific Water Shrew captures have been located within 50 m of water (Anthony et al. 1987, Gomez 1992, McComb et al. 1993,

Galindo-Leal and Runciman 1994, Stinson et al. 1997, Gomez and Anthony 1998, and all records in B.C.), and studies of edge effects (reviewed in Kremsater and Bunnell 1999) suggest that the majority of microclimatic edge effects in forested habitat occur within 50 m (meaning that 100 m of riparian habitat should be present to ensure that a suitable microclimate absent of edge effects will be maintained 50 m from the watercourse edge).

Identification of Pacific Water Shrew Critical Habitat based on species occurrences

Critical habitat for Pacific Water Shrew is based on locations where at least one individual of the species (alive or dead) has been captured or recovered. Captures and recoveries (occurrences) are used only if the coordinates are known with a high degree of certainty and/or suitable habitat (possessing the critical biophysical attributes listed above) is found within close proximity to the occurrence. Species experts used satellite imagery and/or ground-truthing to assess critical habitat, where possible. Critical habitat is identified using the following criteria:

- as the area surrounding each occurrence including at least 1.5 km of linear watercourse length extending out from the capture location along all connecting watercourses and 100 m of riparian habitat on each side of the watercourse(s);
- habitat connecting sub-populations³ where multiple individuals were captured or recovered a) within 1 km of each other and the intermediate habitat was unsuitable but not impassable (i.e., dry upland habitat) or b) within 5 km of each other and the intermediate habitat was suitable (i.e., aquatic/riparian; NatureServe 2010);
- habitat connecting critical habitat identified around the occurrence and existing protected areas that contain additional suitable habitat when the two areas were within 1 or 5 km of each other (based on the criteria above);
- where the biophysical attributes are present.

The 23 areas containing critical habitat are shown in Appendix 1 (Figures A.1-22). Critical habitat does not include areas (e.g., roads and buildings) without the biophysical attributes required by the species. A complete identification of critical habitat will be made upon completion of the Schedule of Studies (Section 5.2).

5.2 Schedule of Studies to Identify Additional Critical Habitat

This section replaces the “Recommended schedule of studies to identify critical habitat” section in the provincial recovery strategy.

The following schedule of studies (Table 2) outlines the research required to identify additional critical habitat needed to meet the population and distribution objectives.

³ Sub-populations of Pacific Water Shrew represent records of individuals, or patches of individuals, that are within 5 km of each other in areas with suitable connecting habitat, or within 1 km of each other in areas with unsuitable connecting habitat (NatureServe 2010).

Table 2. Schedule of studies required to complete critical habitat identification for the Pacific Water Shrew.

Description of activity	Rationale	Timeline
Refine sampling method for Pacific Water Shrew. Options include: adding no-kill minnow traps to survey, adding live-traps, using bait tubes, using motion sensor cameras	The current method of assessing presence/absence is labour intensive and limits widespread surveys for the species, which will be required to support the population and distribution objective, to increase the number of known populations within the species' range.	2014-2017
<p>Identify quantity, size, and extent of additional suitable habitat for Pacific Water Shrew needed to support population and distribution objectives:</p> <ul style="list-style-type: none"> • Review historical capture and sighting records to determine if potentially suitable habitat still remains (including site visits, satellite imagery, and aerial photography) • Conduct targeted surveys for Pacific Water Shrew in the following areas: <ul style="list-style-type: none"> ○ historically occupied areas ○ areas connecting/ adjacent to known occupied habitat ○ areas with credible potential sightings ○ areas identified as having high potential based on suitability models/habitat assessments 	It is believed that additional populations exist beyond those that have been identified in this strategy. In order to support the population and distribution objective of increasing the number of known populations (and then maintaining them once they are discovered) targeted surveys must be conducted (throughout the species' range) and then critical habitat identified to protect those populations where supporting habitat still exists.	2014-2017

5.3 Examples of Activities Likely to Result in Destruction of Critical Habitat

Understanding what constitutes destruction of critical habitat is necessary for the protection and management of critical habitat. Destruction, or the potential for destruction, is determined on a case by case basis. Destruction would result if part of the critical habitat were degraded, either permanently or temporarily, such that it would not serve its function when needed by the species. Destruction may result from single or multiple activities at one point in time, or from the cumulative effects of one or more activities over time.

Activities described in Table 3 are examples of those likely to cause destruction of critical habitat for Pacific Water Shrew; destructive activities are not necessarily limited to those listed. Where a situation does not clearly fit in with the activities identified in Table 3, but has a potential impact on riparian habitat within identified critical habitat and/or water quality associated with waterways or wetlands that have a direct influence on identified

critical habitat, the proponent should contact Environment Canada – Canadian Wildlife Service, Pacific and Yukon Region, for guidance on the activity.

Table 3 Examples of activities likely to result in destruction of critical habitat for Pacific Water Shrew.

Activity	Description of how activity would destroy critical habitat
Partial or total riparian vegetation removal (e.g., forest harvesting, urban or agricultural conversion, linear developments, livestock grazing/trampling).	<ul style="list-style-type: none"> • Vegetation removal (tree/canopy removal, understory alteration) leads to elimination of cover needed for nesting and dispersal • Warming/drying of the microclimate, debris deposition, and bank erosion (causing sedimentation of the water course) lead to loss of water quantity/quality required to support foraging on aquatic invertebrates
Removal of woody debris in riparian understorey.	<ul style="list-style-type: none"> • Removal of woody debris leads to loss of nesting, foraging, and cover structures.
Alteration of water courses/wetted areas (e.g., ditching/channeling, culverting, ditch cleaning)	<ul style="list-style-type: none"> • Alteration of water courses leads to changes in water quantity and in the flow rate and pattern that are required to support foraging on aquatic invertebrates • Loss of water/wetted areas leads to drying of the riparian microclimate
Release of pollutants into or adjacent to water courses (e.g., herbicide/pesticide application, road and agricultural run-off)	<ul style="list-style-type: none"> • Changes in water chemistry lead to loss of water quality required to support foraging on aquatic invertebrates
Installation of impassable barriers (e.g., multi-lane roads with no culverts)	<ul style="list-style-type: none"> • Installation of impassable barriers leads to elimination of access between foraging, dispersal, and breeding habitats, which results in loss of habitat function and reduced gene flow

6. Statement on Action Plans

One or more federal action plans will be posted on the Species at Risk Public Registry by 2018.

7. Effects on the Environment and Other Species

A strategic environmental assessment (SEA) is conducted on all SARA recovery planning documents, in accordance with the [Cabinet Directive on the Environmental Assessment of Policy, Plan and Program Proposals](#)⁴. The purpose of a SEA is to incorporate environmental considerations into the development of public policies, plans, and program proposals to support environmentally sound decision-making.

Recovery planning is intended to benefit species at risk and biodiversity in general. However, it is recognized that strategies may also inadvertently lead to environmental effects beyond the intended benefits. The planning process, based on national guidelines directly incorporates consideration of all environmental effects, with a particular focus on possible impacts upon non-target species or habitats. The results of the SEA are incorporated directly into the strategy itself.

The provincial recovery strategy notes that recovery actions for Pacific Water Shrew are unlikely to have any negative effects on non-target species or communities within its range, and may benefit other species at risk. Habitat requirements of Pacific Water Shrew overlap those of the Salish Sucker (*Catostomus catostomus* ssp), Nooksack Dace (*Rhinichthys cataractae* ssp.), and the Oregon Spotted Frog (*Rana pretiosa*), which are all listed as Endangered under SARA, and the Pacific Pond Turtle (*Actinemys marmorata*), which is listed as Extirpated. The threats to these species are similar to those of Pacific Water Shrew, and include habitat degradation, habitat loss, and habitat fragmentation. Recovery actions for Pacific Water Shrew such as protection or rehabilitation of habitat will improve the habitat for these other species at risk, where they co-occur. Likewise, the Pacific Water Shrew is likely to benefit from habitat-focused recovery actions for these other species at risk.

The proposed actions emphasize habitat protection, restoration, and connection with natural communities and processes, and restoring the proper functioning of riparian ecosystems, all of which will benefit other native species including several commercial fish species.

8. References

Anthony, R.G., E.D. Forsman, G.A. Green, G. Witmer, and S.K. Nelson. 1987. Small mammal populations in riparian zones of different-aged coniferous forests. *The Murrelet* 68:94-102.

B.C. Conservation Framework. 2010. Conservation Framework Summary: *Pterygoneurum kozlovii*. B.C. Minist. of Environment. Available: <http://a100.gov.bc.ca/pub/eswp/> (December 8, 2010)

⁴ <http://www.ceaa.gc.ca/default.asp?lang=En&n=B3186435-1>

COSEWIC. 2006. COSEWIC assessment and update status report on the Pacific Water Shrew *Sorex bendirii* in Canada. Committee on the Status of Endangered Wildlife in Canada. Ottawa. vi + 28 pp. (www.sararegistry.gc.ca/status/status_e.cfm).

Craig, V. J. 2010. Predictive mapping landscape model for Pacific water shrew (*Sorex bendirii*). Prepared for the B.C. Ministry of Environment, Surrey. 32 pp.

Galindo-Leal, C. and J. B. Runciman. 1994. Status report on the Pacific water shrew (*Sorex bendirii*) in Canada. Committee on the Status of Endangered Wildlife in Canada, Ottawa, ON.

Gomez, D. M. 1992. Small mammal and herpetofauna abundance in riparian and upslope areas of five forest conditions. M.Sc. Dissertation. Oregon State University, 118 pp.

Gomez, D. M., and R. G. Anthony. 1998. Small mammal abundance in riparian and upland areas of five seral stages in western Oregon. *Northwest Science* 72:293-302.

Government of Canada. 2009. *Species at Risk Act Policies, Overarching Policy Framework [Draft]*. *Species at Risk Act Policy and Guidelines Series*. Environment Canada. Ottawa. 38 pp.

Kremsater, L. L. and F.L. Bunnell. 1999. Edges: Theory, evidence, and implications to management of western forests. Pp. 117-153 in J. A. Rochelle, L. A. Lehmann and J. Wisniewski (editors.) *Forest Fragmentation: Wildlife and Management Implications*. Brill, Leiden, Netherlands.

McComb, W.C., K. McGarigal, and R.G. Anthony. 1993. Small mammal and amphibian abundance in streamside and upslope habitats of mature Douglas-fir stands, western Oregon. *Northwest Science* 67:7-15.

NatureServe. 2010. NatureServe Explorer: An online encyclopedia of life [web application]. Version 7.1. NatureServe, Arlington, Virginia. Available <http://www.natureserve.org/explorer>. (Accessed: December 8, 2010 and May 2, 2011).

Pacific Water Shrew Recovery Team. 2009. Recovery Strategy for the Pacific Water Shrew (*Sorex bendirii*) in British Columbia. Prepared for the B.C. Ministry of Environment, Victoria, BC. 27 pp.

Stinson, D.W., D.E. Runde, and K. A. Austin. 1997. A small mammal community in managed forest of southwestern Washington. Draft Technical Report, Western Timberlands Research, Weyerhaeuser, Tacoma, WA. 19 pp.

Thomas, J. W. (editor). 1979. Wildlife habitats in managed forests. USDA Forest Service Agricultural Handbook No. 533, Washington, DC.

Personal Communications

Craig, V. *Environmental Consultant and Pacific Water Shrew Expert*. EcoLogic Research. Galiano Island, B.C.

Knopp, D. *Environmental Consultant and Pacific Water Shrew Expert*. B.C.'s Wild Heritage. Sardis, B.C.

Welstead, K. *Species at Risk Biologist and Pacific Water Shrew Recovery Team Chair*. B.C. Ministry of Forests, Lands, and Natural Resource Operations. Surrey, B.C.

Appendix 1. Maps of critical habitat for Pacific Water Shrew in Canada

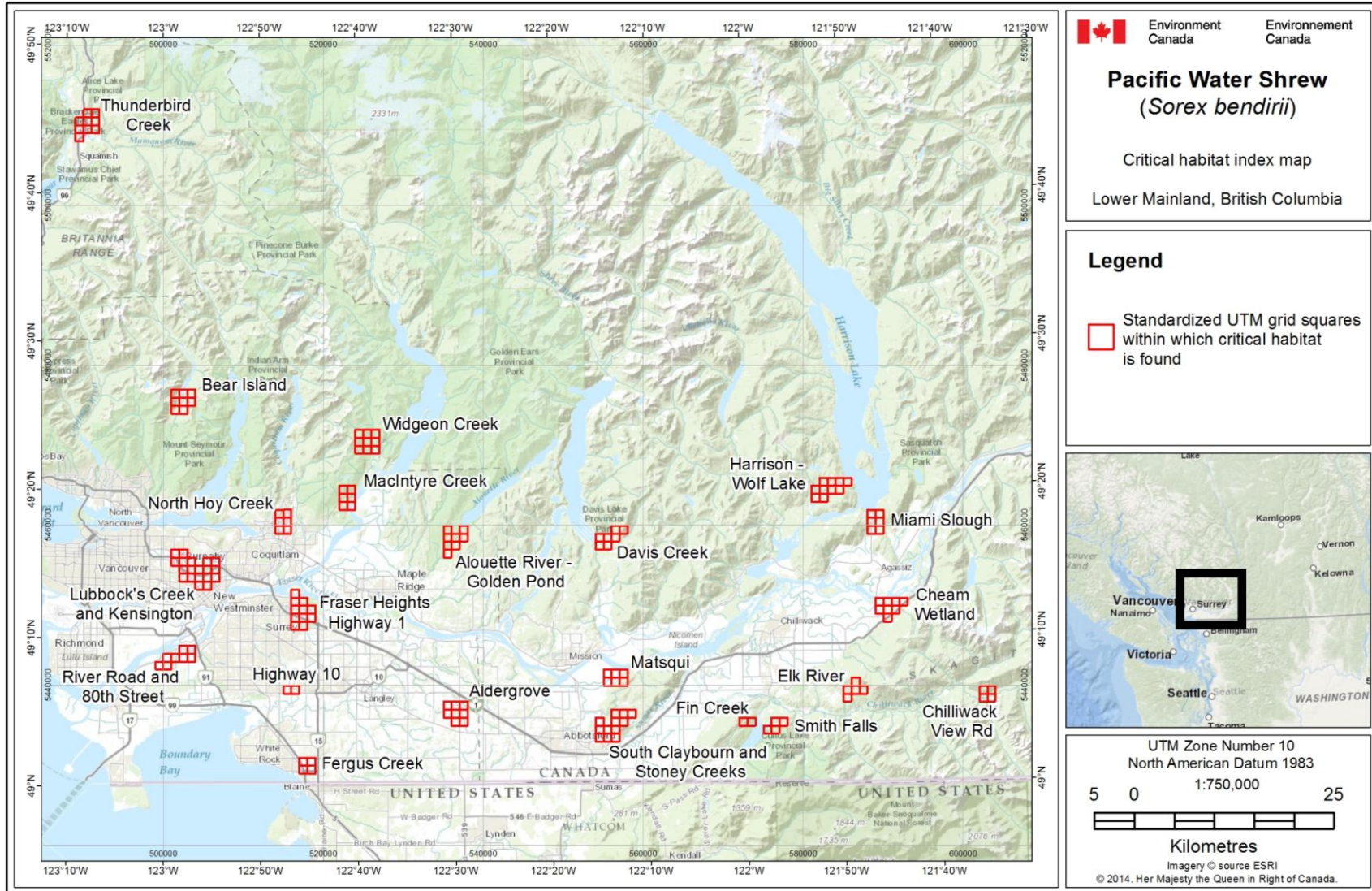


Figure A.1. Critical habitat index map for Pacific Water Shrew in Canada. Critical habitat occurs at the 23 areas shown on the map. Due to the close proximity of two of the areas, only 22 distinct areas can be discerned on the map.

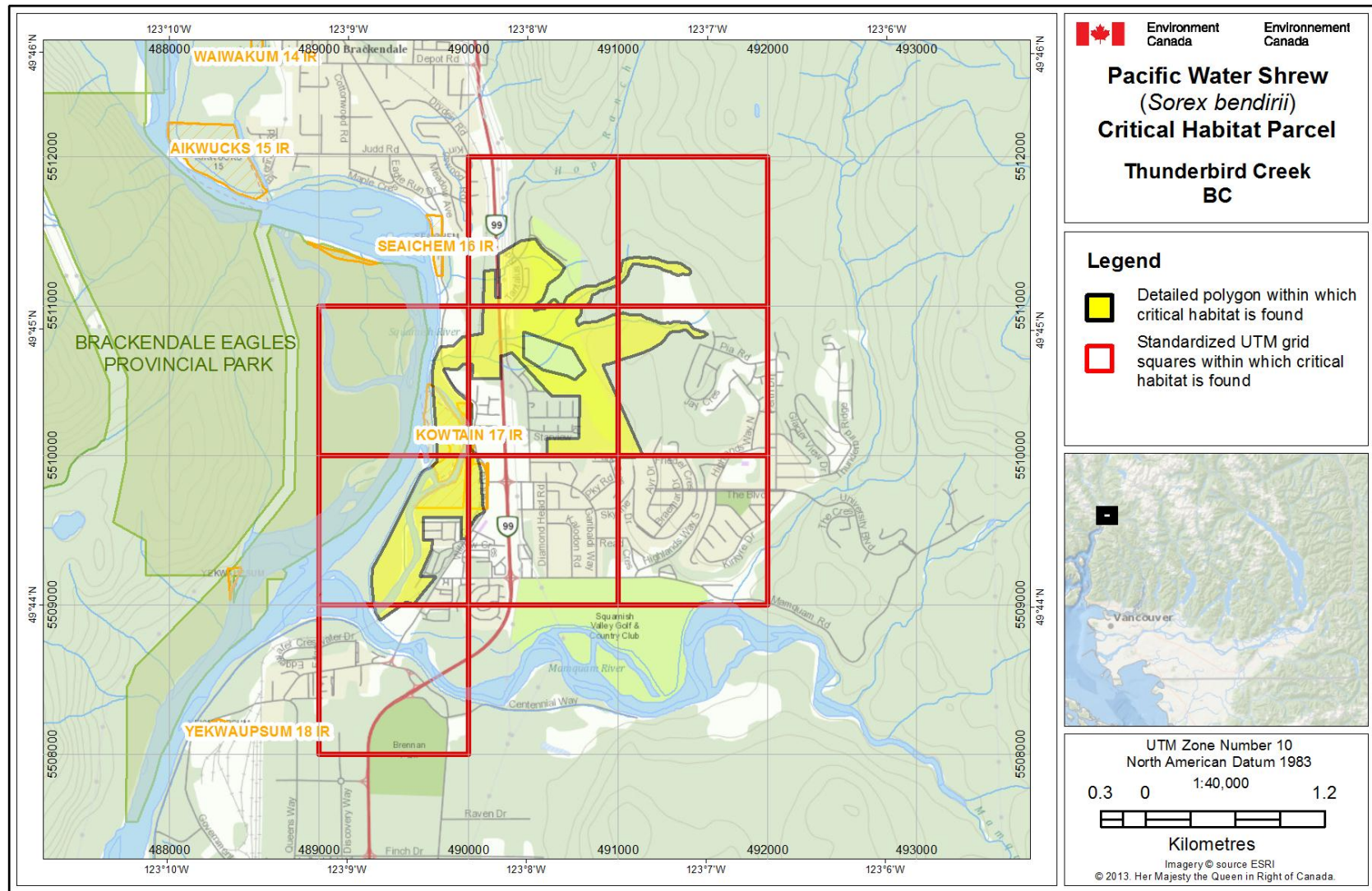


Figure A.2. Area within which critical habitat occurs for Pacific Water Shrew at Thunderbird Creek (Squamish, B.C.). Critical habitat is represented by the shaded yellow polygon where the criteria set out in Section 5.1. are met. The 1 km x 1 km UTM grid overlay shown on this figure is a standardized national grid system that highlights the general geographic area containing critical habitat.

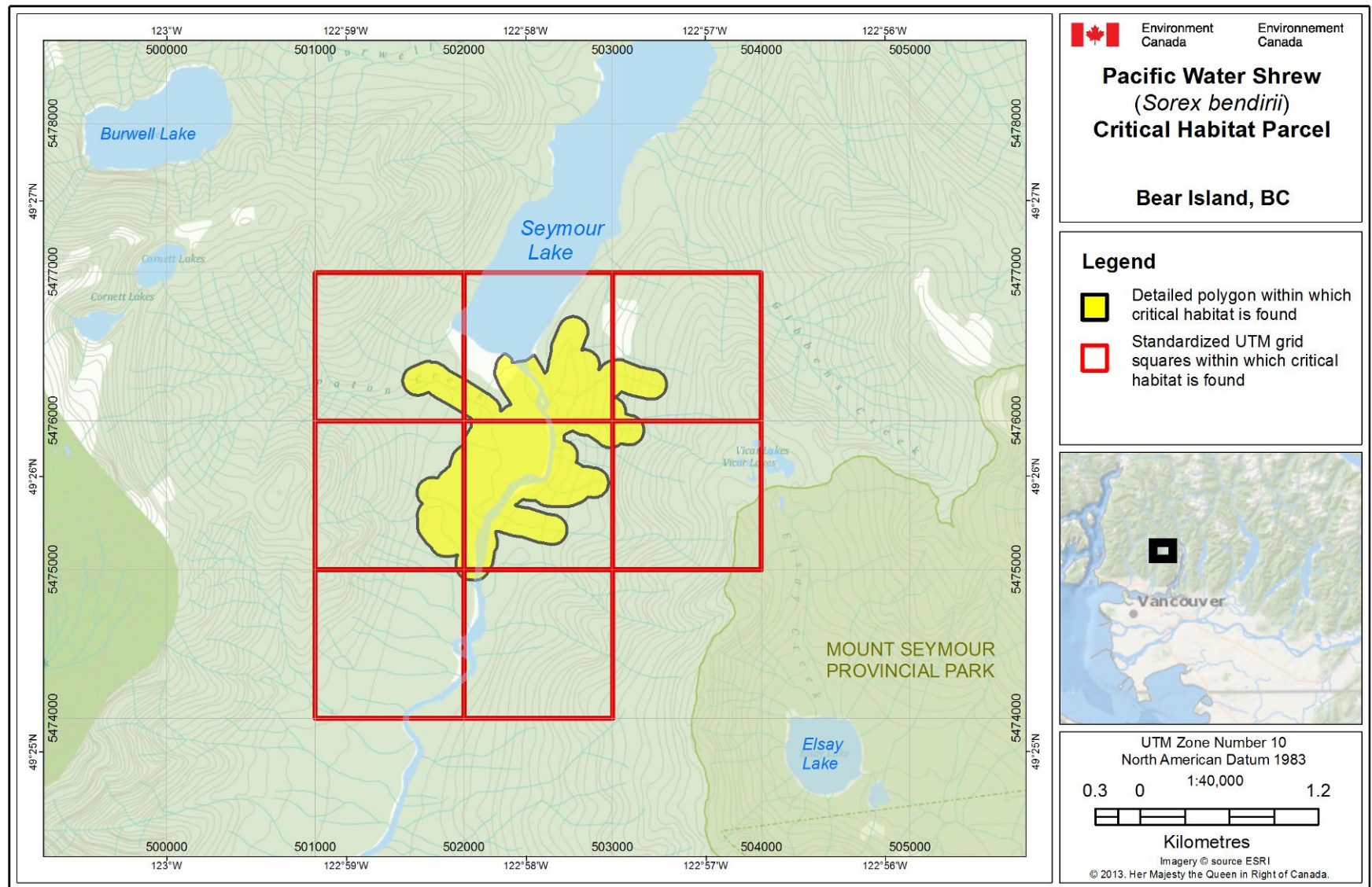


Figure A.3. Area within which critical habitat occurs for Pacific Water Shrew at Bear Island (Seymour Reservoir, Greater Vancouver Regional District, B.C.). Critical habitat is represented by the shaded yellow polygon where the criteria set out in Section 5.1. are met. The 1 km x 1 km UTM grid overlay shown on this figure is a standardized national grid system that highlights the general geographic area containing critical habitat.

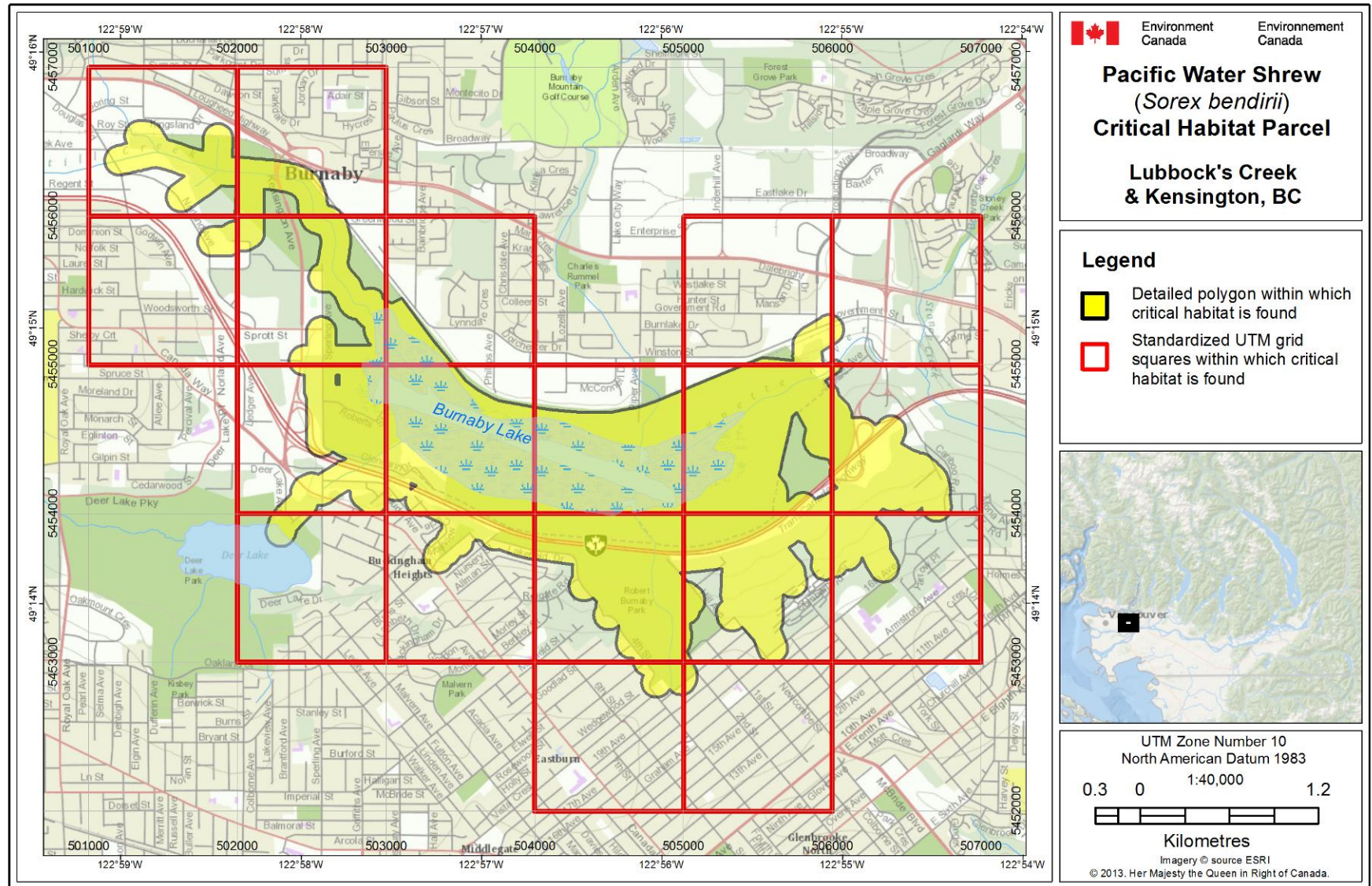


Figure A.4. Area within which critical habitat occurs for Pacific Water Shrew at Lubbock's Creek and Kensington Interchange (Burnaby, B.C.). Critical habitat is represented by the shaded yellow polygon where the criteria set out in Section 5.1. are met. The 1 km x 1 km UTM grid overlay shown on this figure is a standardized national grid system that highlights the general geographic area containing critical habitat.

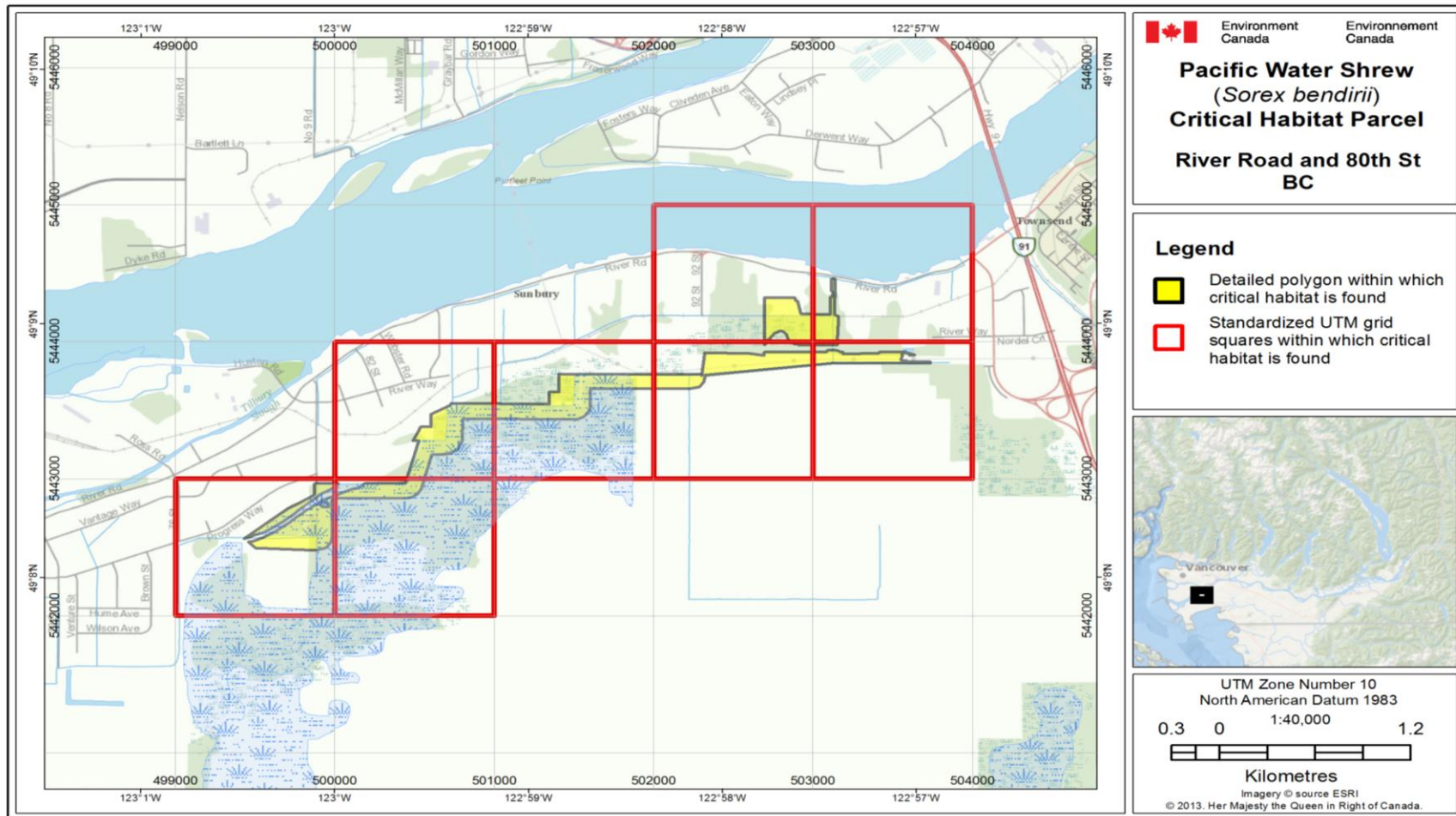


Figure A.5 Area within which critical habitat occurs for Pacific Water Shrew at River Road and 80th Street (Delta, B.C.). Critical habitat is represented by the shaded yellow polygons where the criteria set out in Section 5.1. are met. The 1 km x 1 km UTM grid overlay shown on this figure is a standardized national grid system that highlights the general geographic area containing critical habitat.

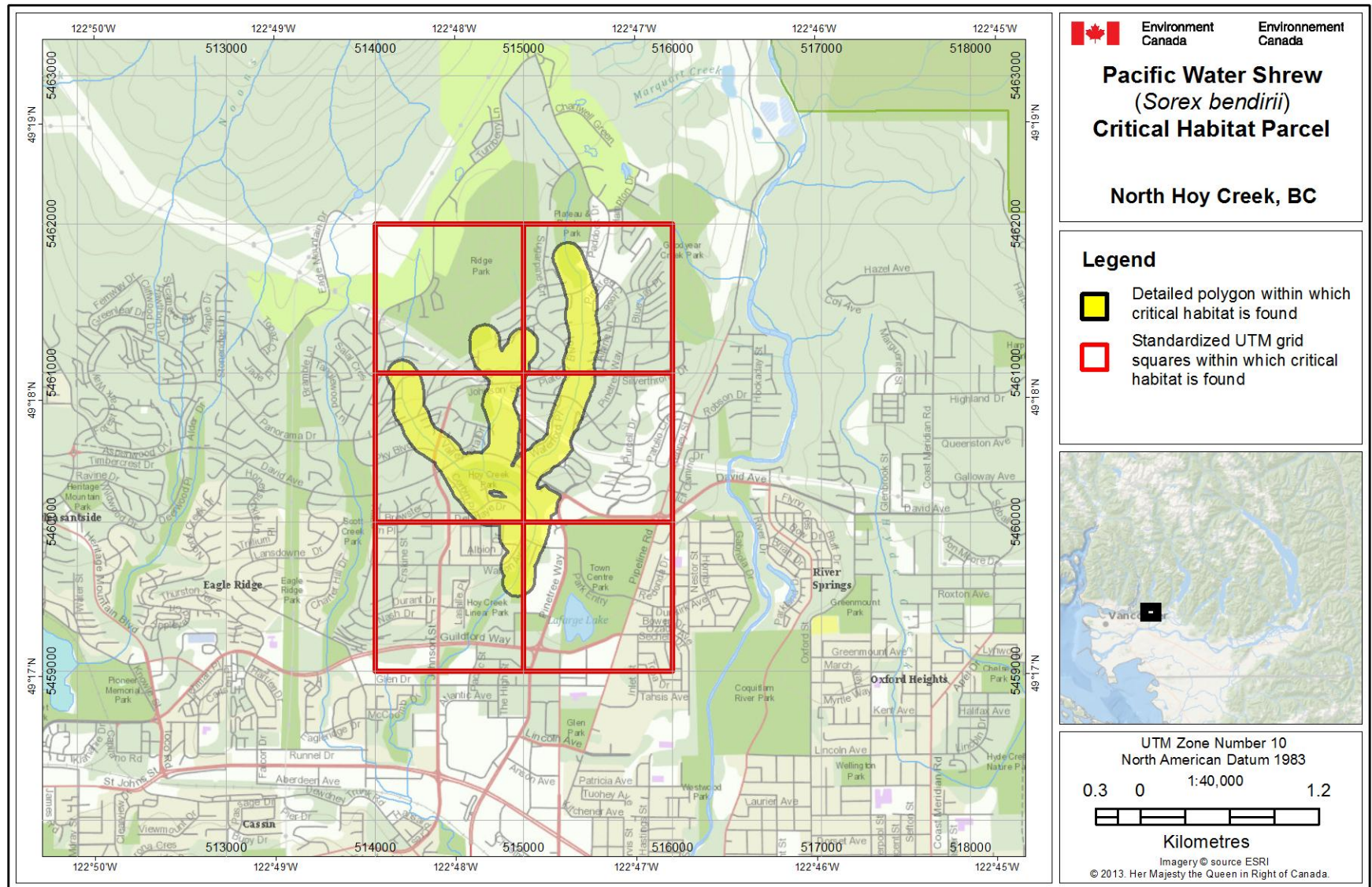


Figure A.6. Area within which critical habitat occurs for Pacific Water Shrew at North Hoy Creek (Coquitlam, B.C.). Critical habitat is represented by the shaded yellow polygon where the criteria set out in Section 5.1. are met. The 1 km x 1 km UTM grid overlay shown on this figure is a standardized national grid system that highlights the general geographic area containing critical habitat.

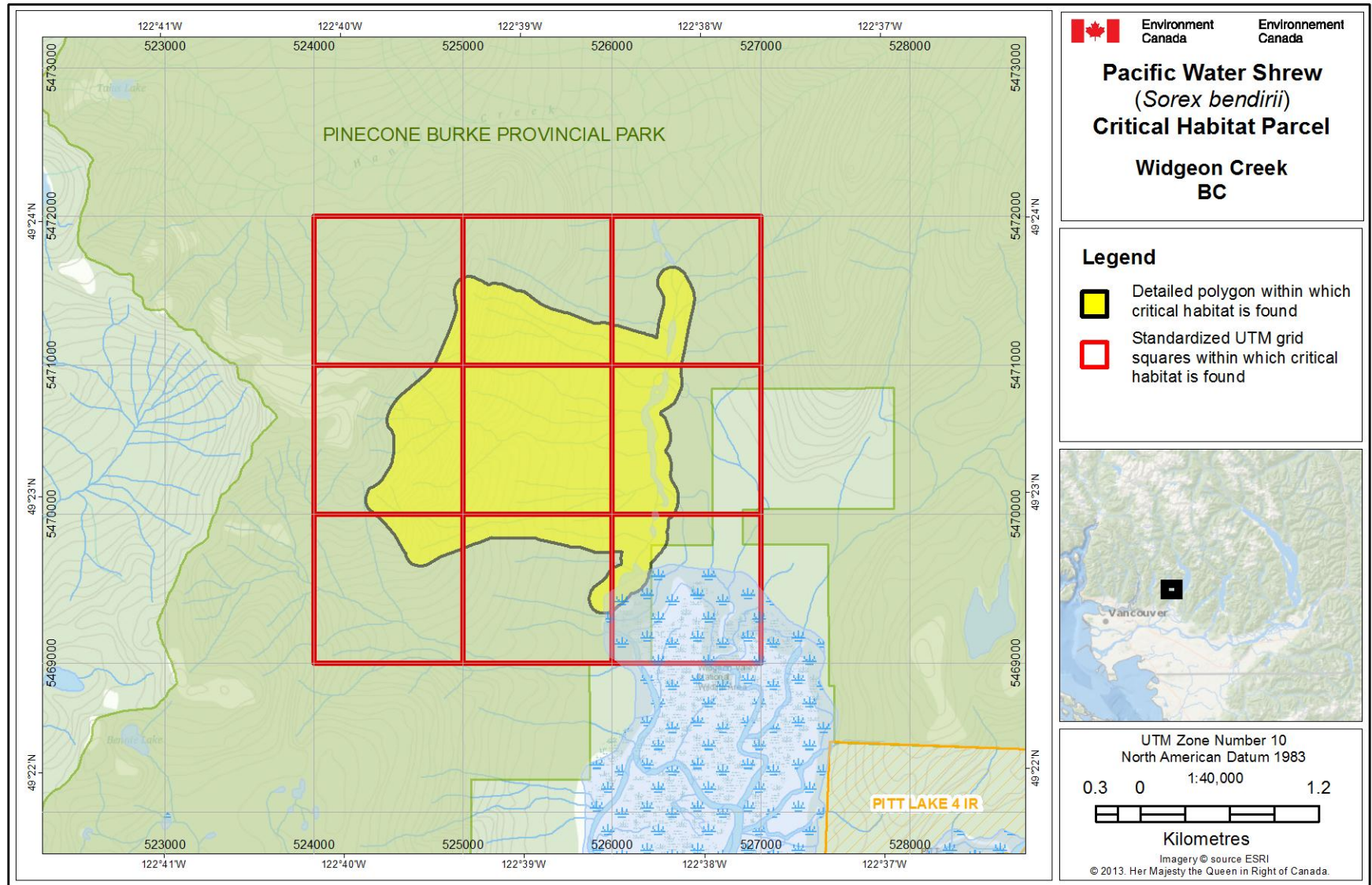


Figure A.7. Area within which critical habitat occurs for Pacific Water Shrew at Widgeon Creek (Coquitlam, B.C.). Critical habitat is represented by the shaded yellow polygon where the criteria set out in Section 5.1. are met. The 1 km x 1 km UTM grid overlay shown on this figure is a standardized national grid system that highlights the general geographic area containing critical habitat.

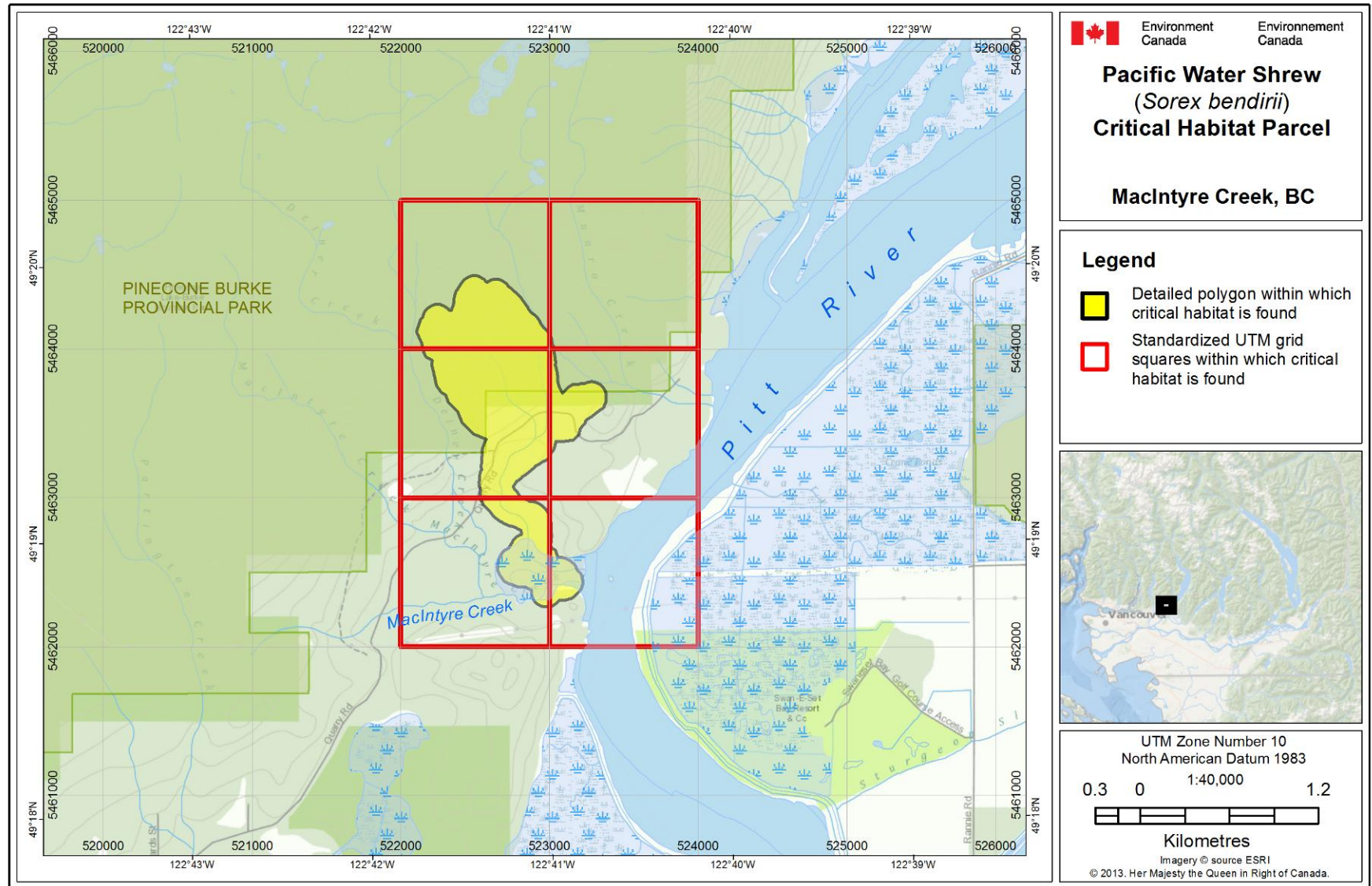


Figure A.8. Area within which critical habitat occurs for Pacific Water Shrew at MacIntyre Creek (Coquitlam, B.C.). Critical habitat is represented by the shaded yellow polygon where the criteria set out in Section 5.1. are met. The 1 km x 1 km UTM grid overlay shown on this figure is a standardized national grid system that highlights the general geographic area containing critical habitat.

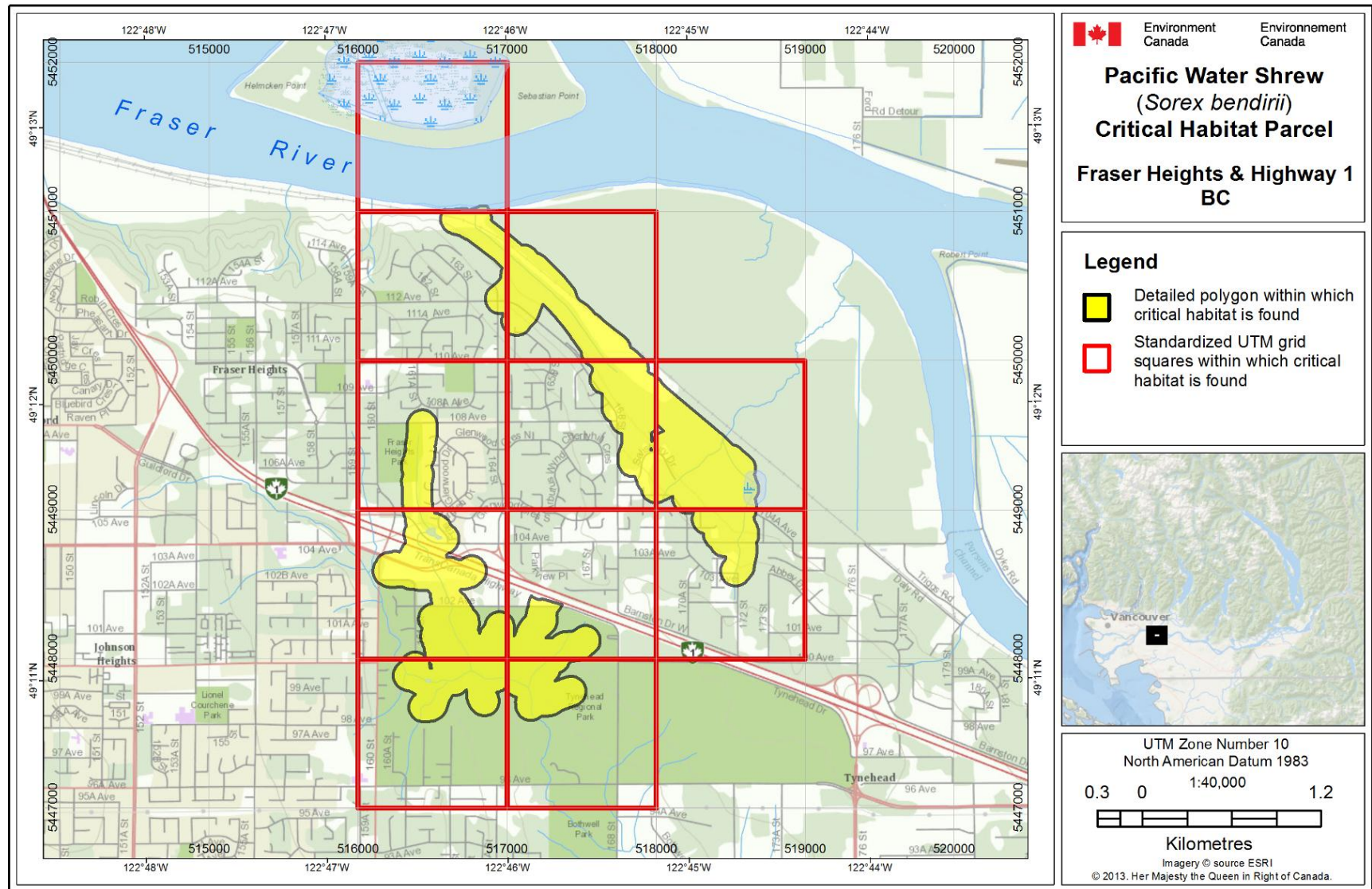


Figure A.9. Area within which critical habitat occurs for Pacific Water Shrew at Fraser Heights and Highway 1 (Surrey, B.C.). Note: while these two areas are included in one map because the map grids they fall within are adjacent, these two areas do not actually meet the definition of subpopulations (NatureServe 2010) because the intermediate habitat is considered impassable. Critical habitat is represented by the shaded yellow polygons where the criteria set out in Section 5.1. are met. The 1 km x 1 km UTM grid overlay shown on this figure is a standardized national grid system that highlights the general geographic area containing critical habitat.

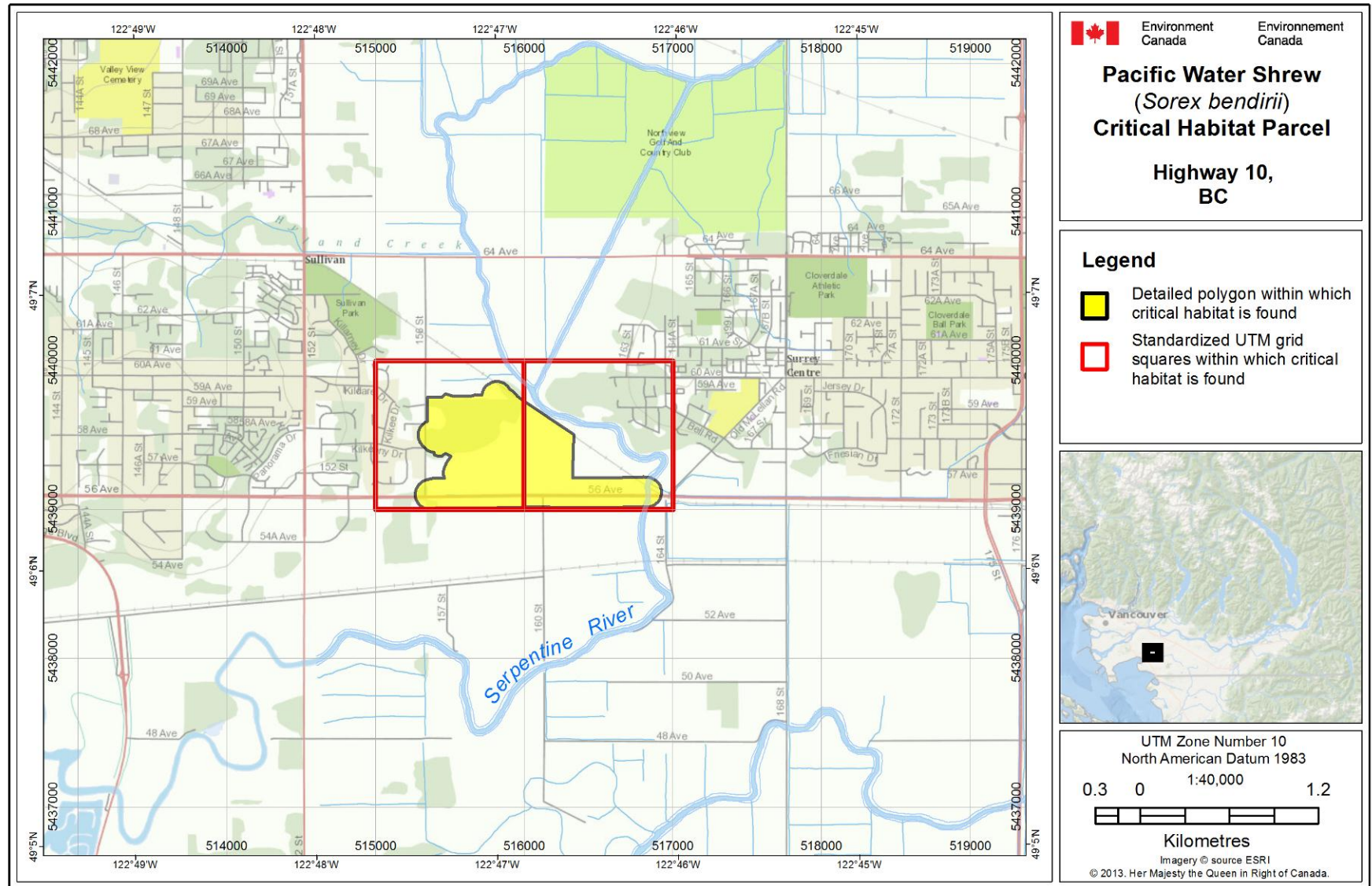


Figure A.10. Area within which critical habitat occurs for Pacific Water Shrew at Highway 10 (Surrey, B.C.). Critical habitat is represented by the shaded yellow polygon where the criteria set out in Section 5.1. are met. The 1 km x 1 km UTM grid overlay shown on this figure is a standardized national grid system that highlights the general geographic area containing critical habitat.

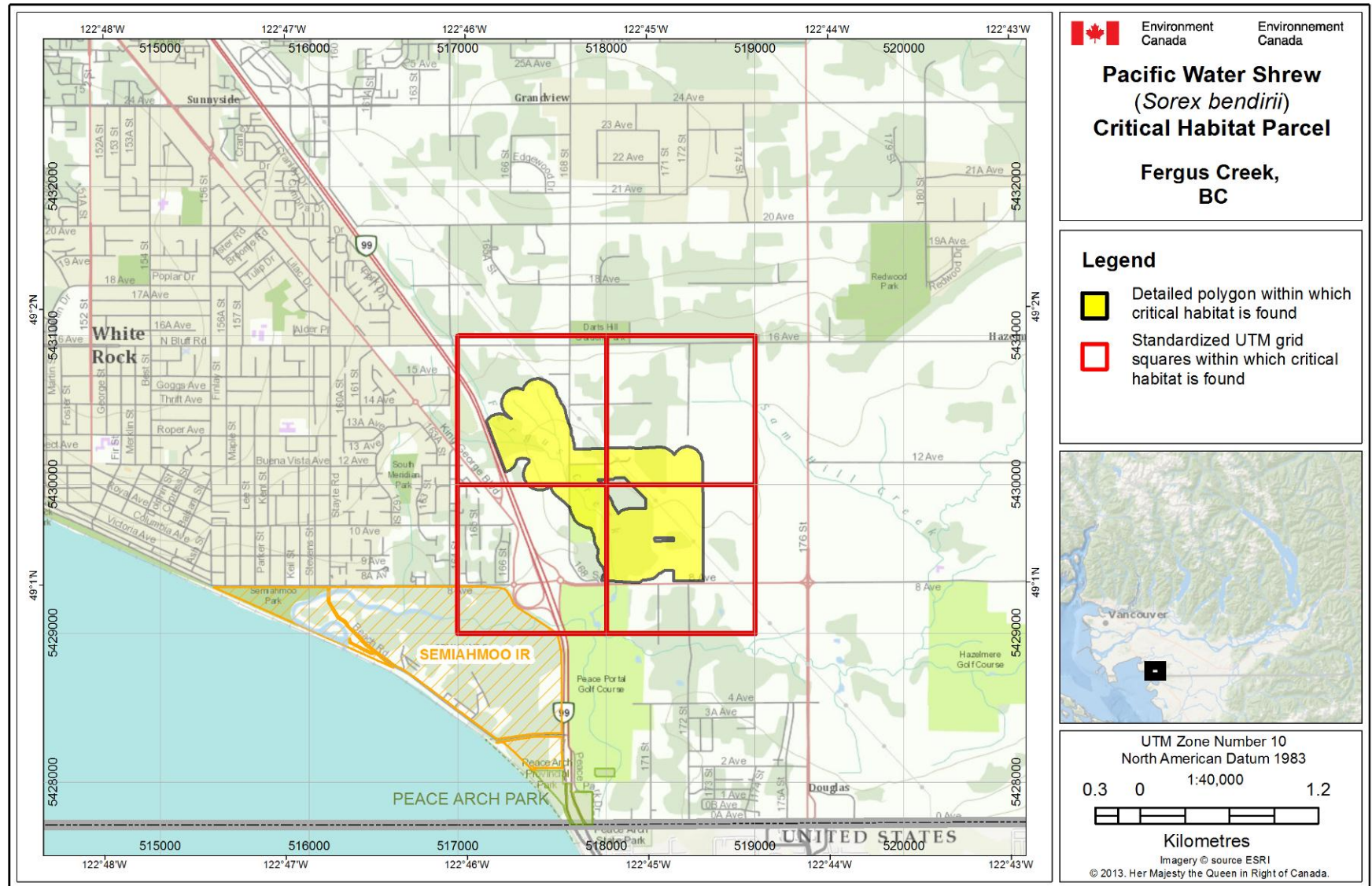


Figure A.11. Area within which critical habitat occurs for Pacific Water Shrew at Fergus Creek (White Rock, B.C.). Critical habitat is represented by the shaded yellow polygon where the criteria set out in Section 5.1. are met. The 1 km x 1 km UTM grid overlay shown on this figure is a standardized national grid system that highlights the general geographic area containing critical habitat.

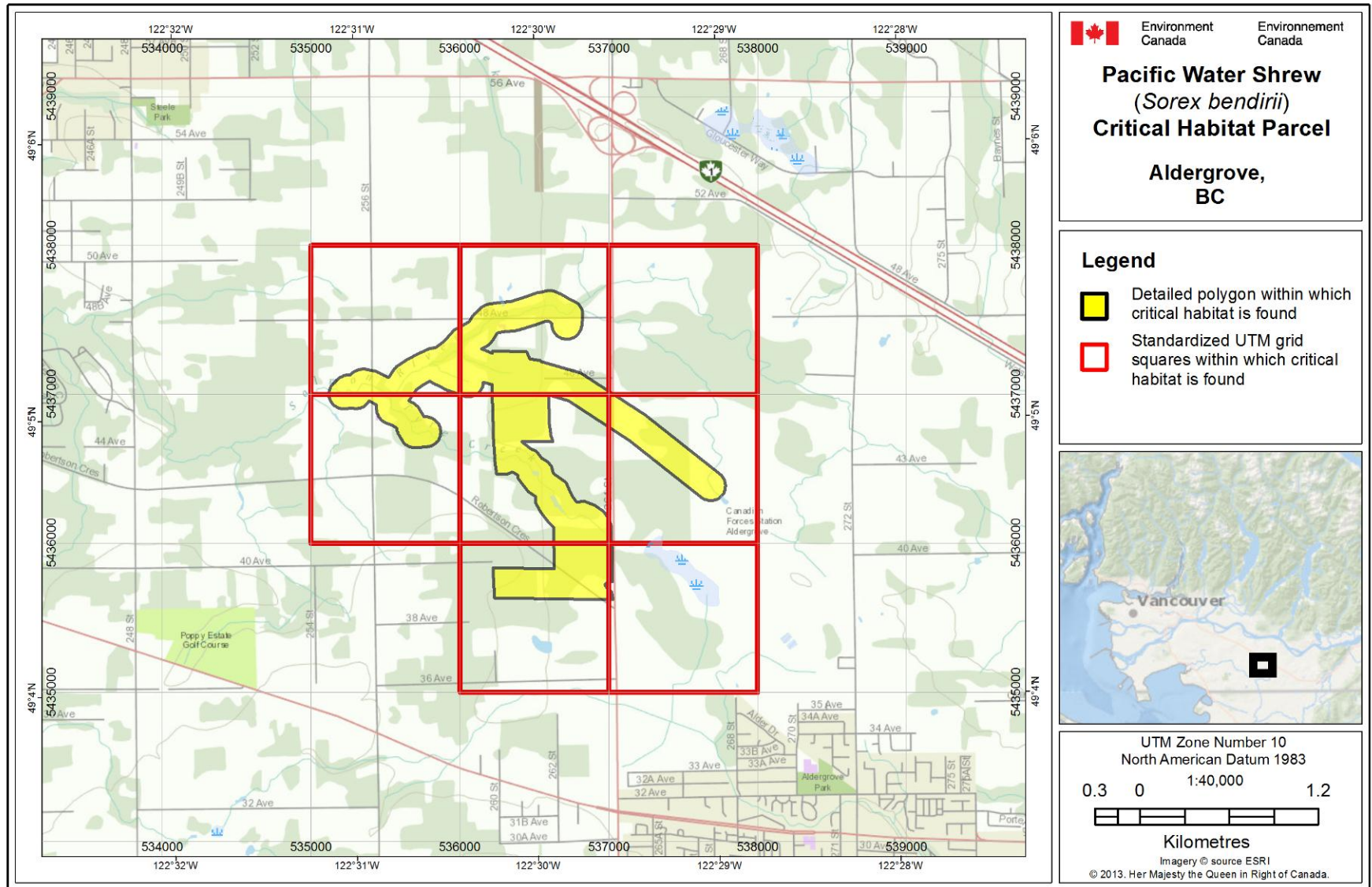


Figure A.12. Area within which critical habitat occurs for Pacific Water Shrew at Aldergrove, B.C. Critical habitat is represented by the shaded yellow polygon where the criteria set out in Section 5.1. are met. The 1 km x 1 km UTM grid overlay shown on this figure is a standardized national grid system that highlights the general geographic area containing critical habitat.

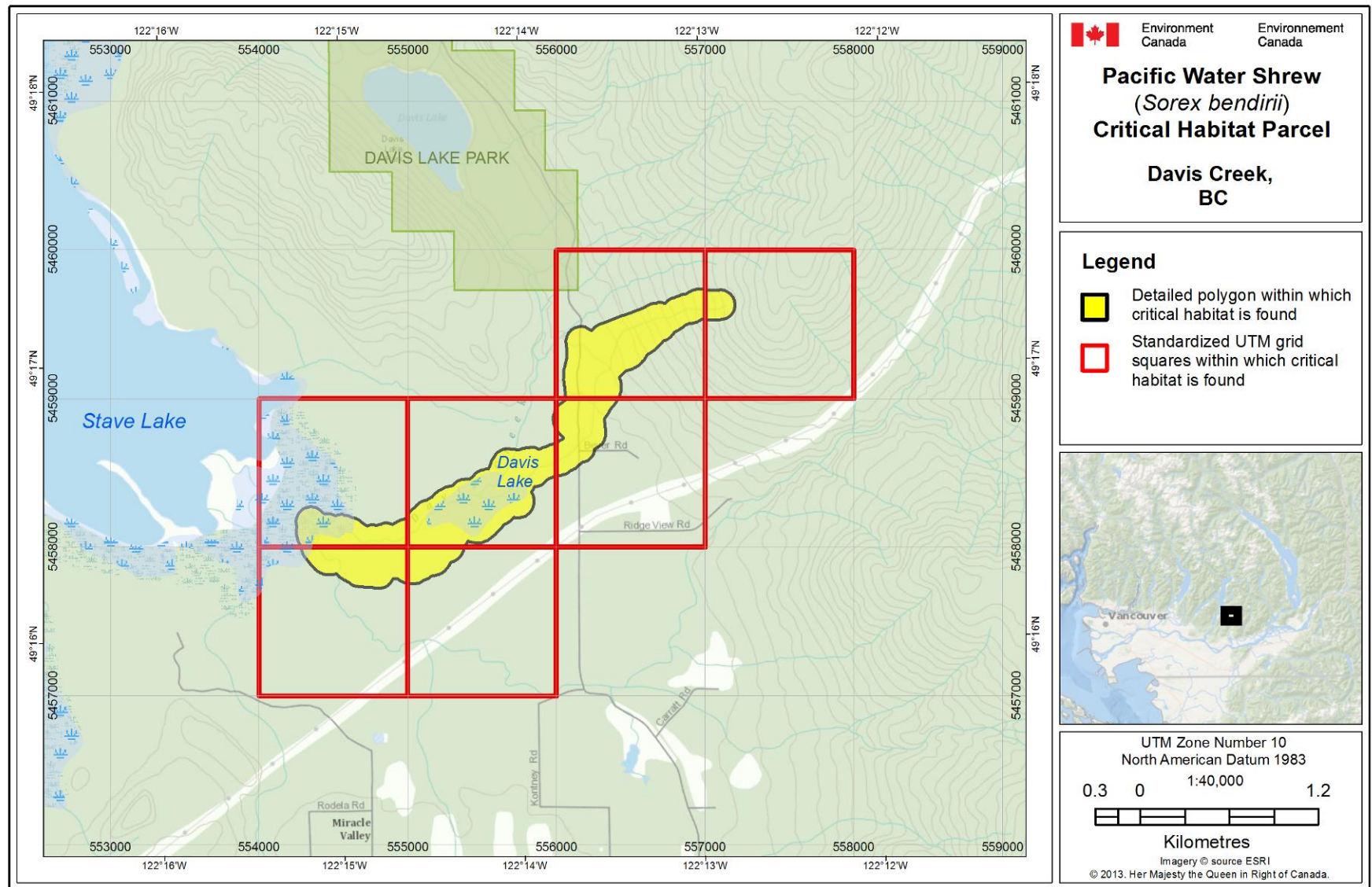


Figure A.13. Area within which critical habitat occurs for Pacific Water Shrew at Davis Creek (Fraser Valley Electoral Area F). Critical habitat is represented by the shaded yellow polygon where the criteria set out in Section 5.1. are met. The 1 km x 1 km UTM grid overlay shown on this figure is a standardized national grid system that highlights the general geographic area containing critical habitat.

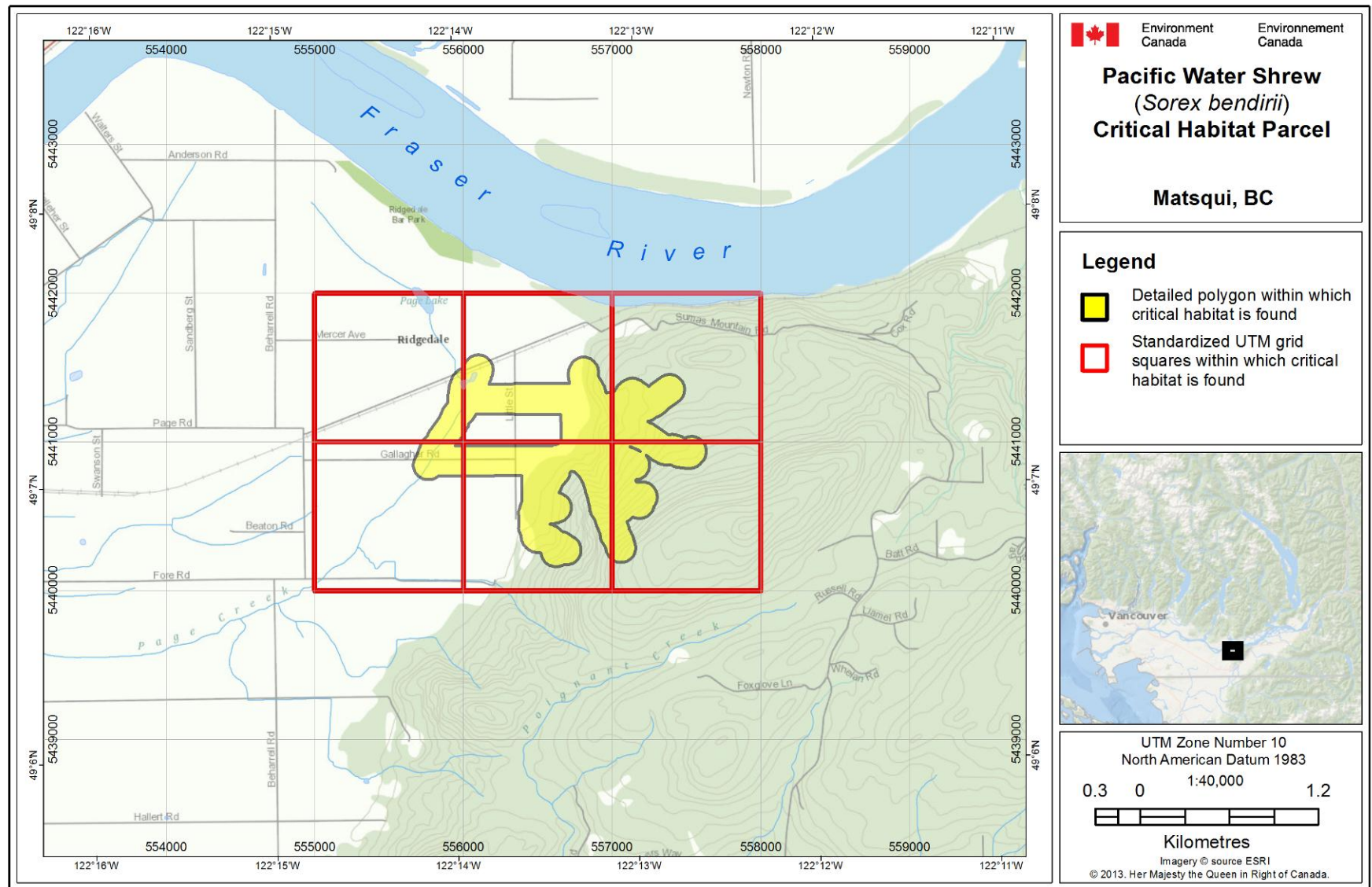


Figure A.14. Area within which critical habitat occurs for Pacific Water Shrew at Matsqui (Abbotsford, B.C.). Critical habitat is represented by the shaded yellow polygon where the criteria set out in Section 5.1. are met. The 1 km x 1 km UTM grid overlay shown on this figure is a standardized national grid system that highlights the general geographic area containing critical habitat.

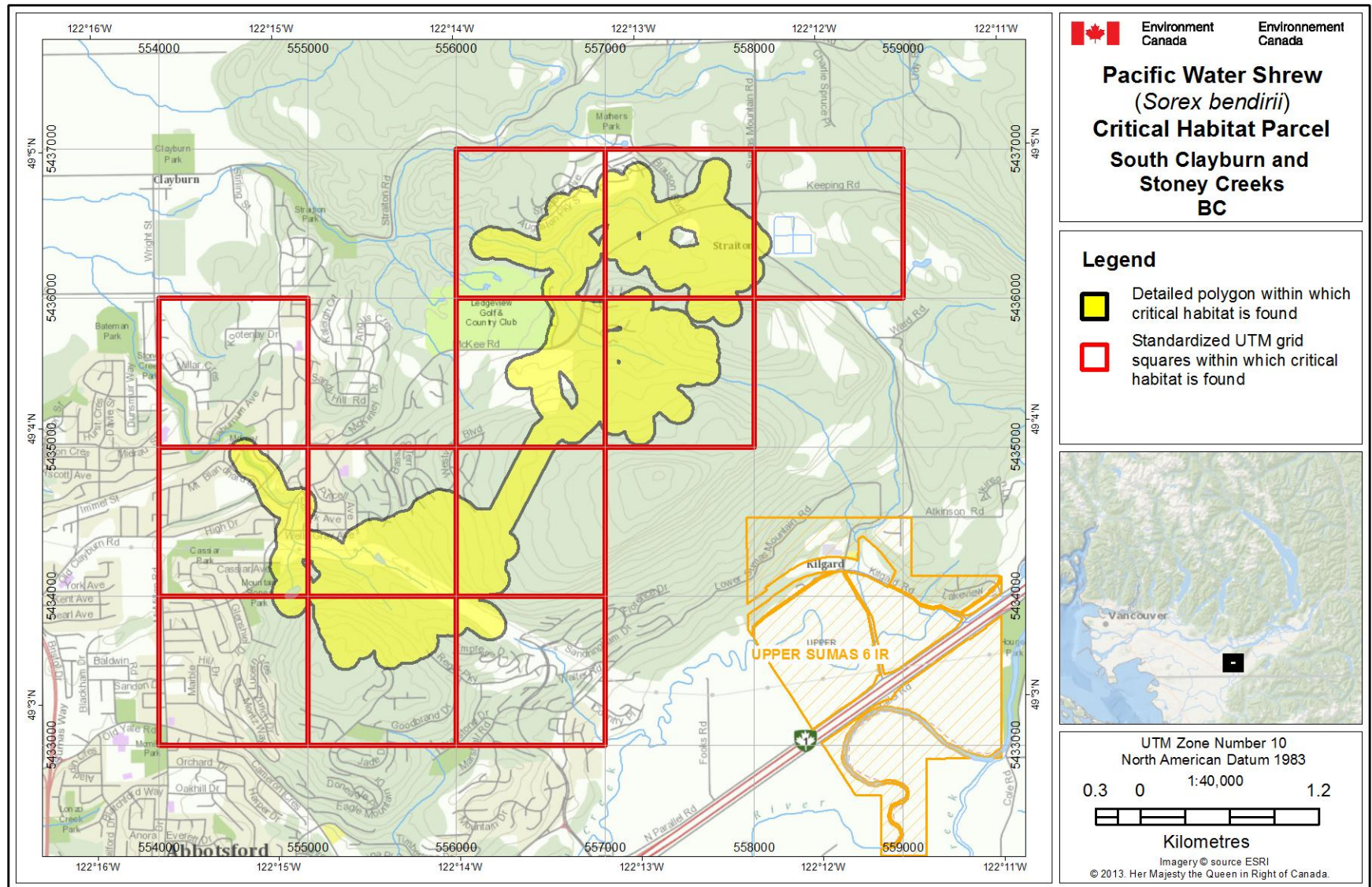


Figure A.15. Area within which critical habitat is identified for Pacific Water Shrew at South Clayburn Tributaries and Stoney Creek (Abbotsford, B.C.). Critical habitat is represented by the shaded yellow polygon where the criteria set out in Section 5.1. are met. The 1 km x 1 km UTM grid overlay shown on this figure is a standardized national grid system that highlights the general geographic area containing critical habitat.

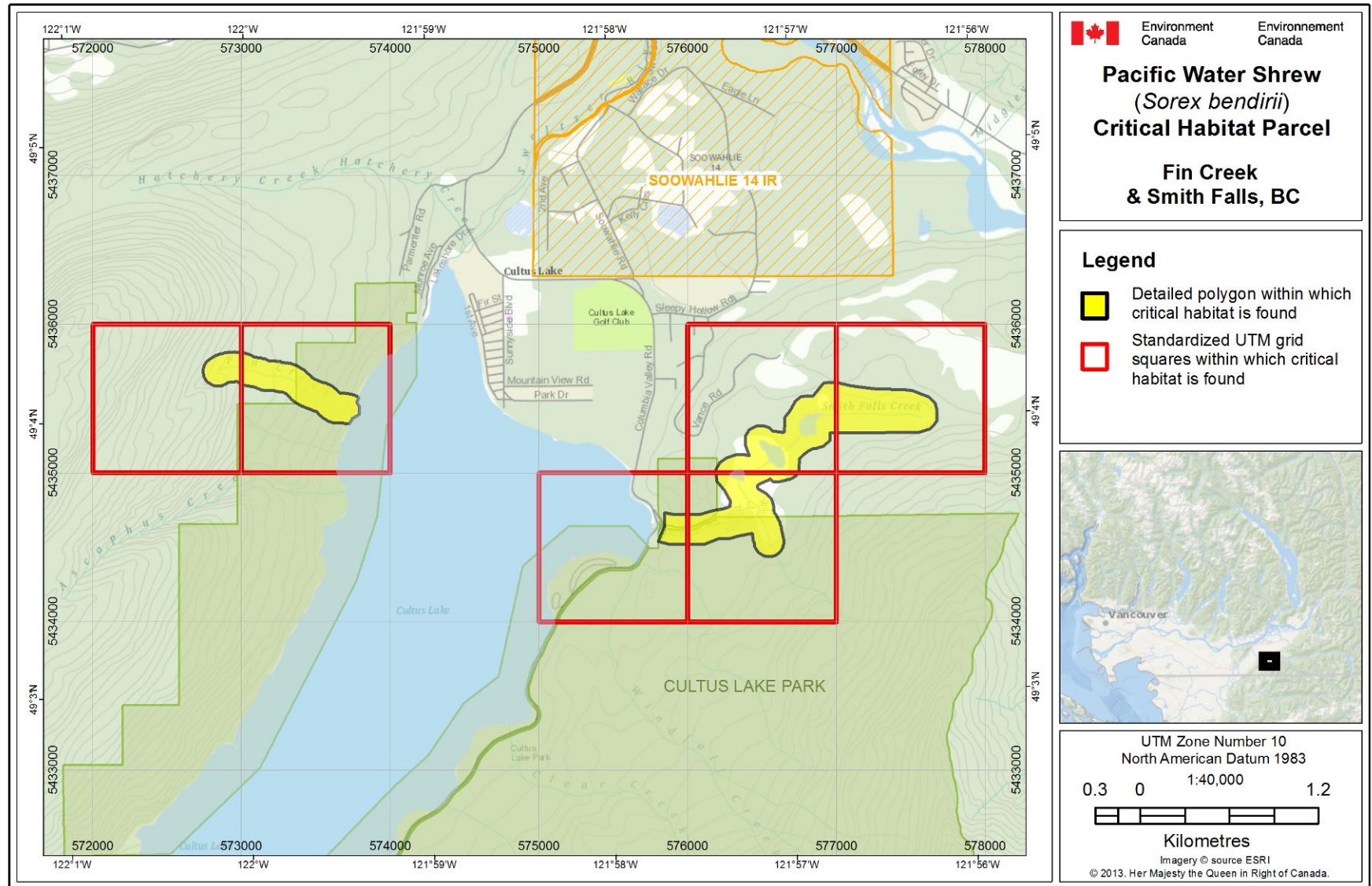


Figure A.16. Area within which critical habitat occurs for Pacific Water Shrew at Fin Creek and Smith Falls (Fraser Valley Electoral Area E). Critical habitat is represented by the shaded yellow polygons where the criteria set out in Section 5.1. are met. The 1 km x 1 km UTM grid overlay shown on this figure is a standardized national grid system that highlights the general geographic area containing critical habitat.

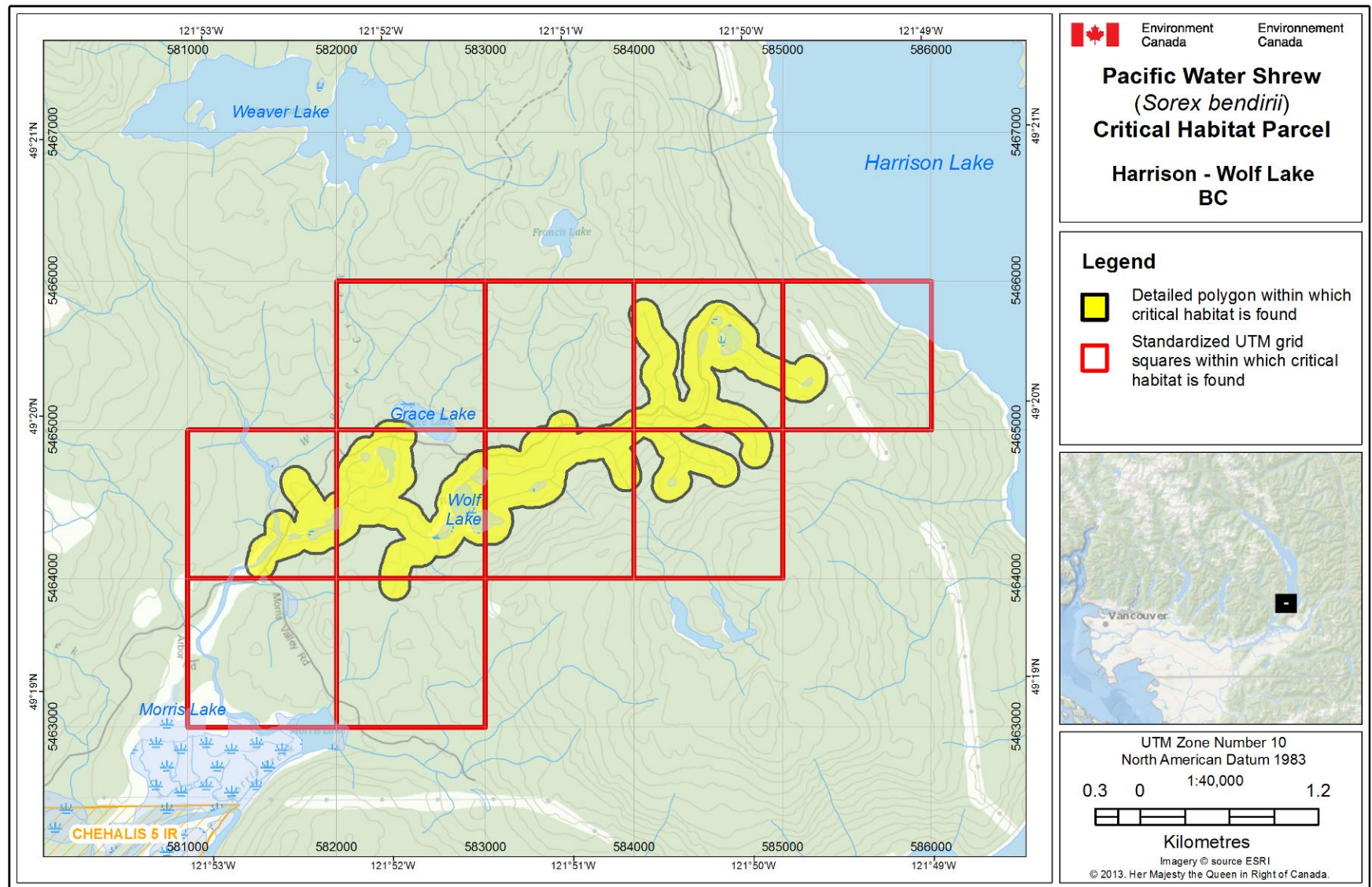


Figure A.17. Area within which critical habitat occurs for Pacific Water Shrew at Harrison Lake and Wolf Lake (Fraser Valley Electoral Area C). Critical habitat is represented by the shaded yellow polygon where the criteria set out in Section 5.1. are met. The 1 km x 1 km UTM grid overlay shown on this figure is a standardized national grid system that highlights the general geographic area containing critical habitat.

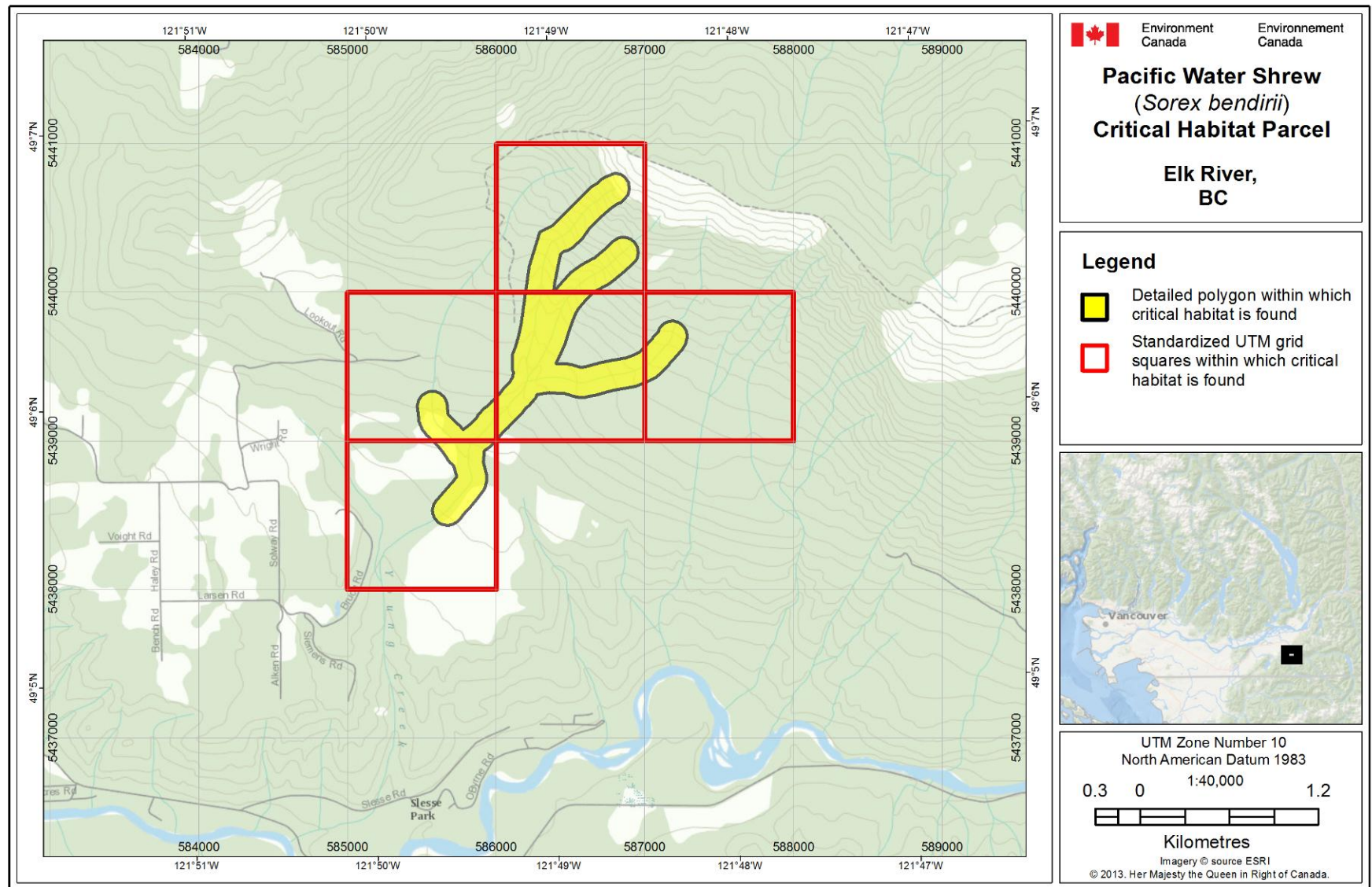


Figure A.18. Area within which critical habitat occurs for Pacific Water Shrew at Elk River (Chilliwack, B.C.). Critical habitat is represented by the shaded yellow polygon where the criteria set out in Section 5.1. are met. The 1 km x 1 km UTM grid overlay shown on this figure is a standardized national grid system that highlights the general geographic area containing critical habitat.

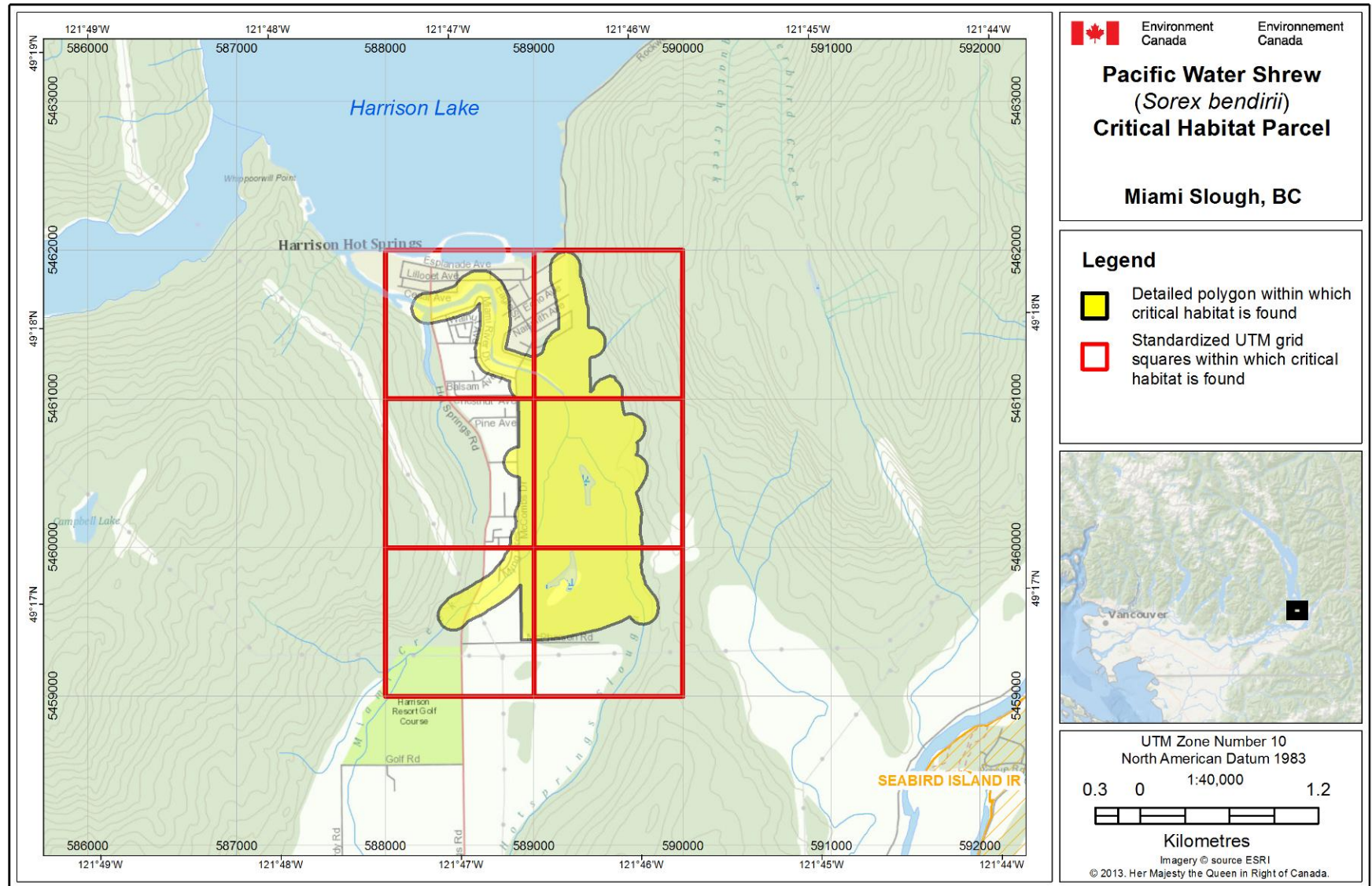


Figure A.19. Area within which critical habitat occurs for Pacific Water Shrew at Miami Slough (Harrison Hot Springs and Agassiz, BC). Critical habitat is represented by the shaded yellow polygon where the criteria set out in Section 5.1. are met. The 1 km x 1 km UTM grid overlay shown on this figure is a standardized national grid system that highlights the general geographic area containing critical habitat.

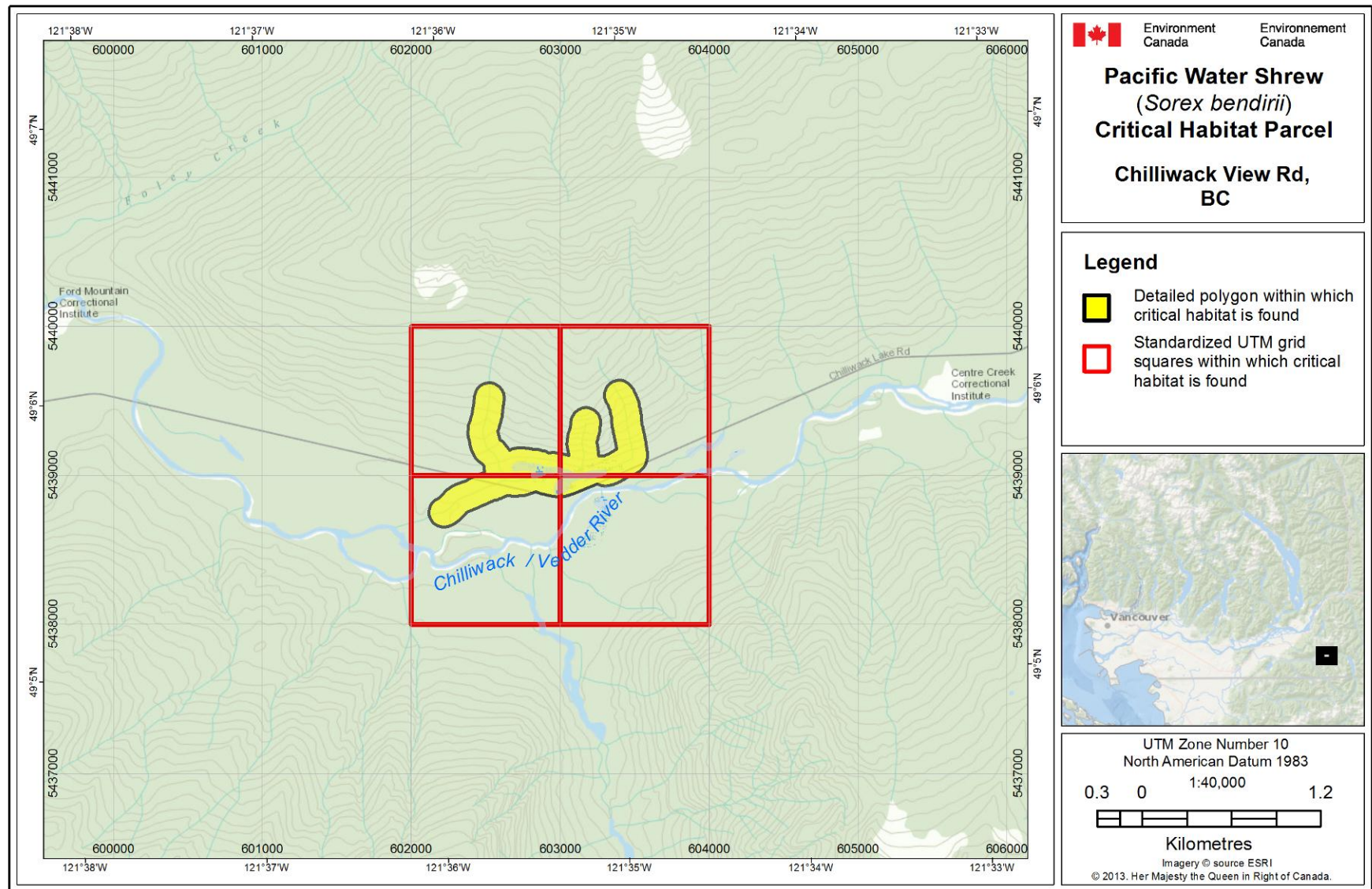


Figure A.20. Area within which critical habitat occurs for Pacific Water Shrew at Chilliwack Lake Road (Fraser Valley Electoral Area E). Critical habitat is represented by the shaded yellow polygon where the criteria set out in Section 5.1. are met. The 1 km x 1 km UTM grid overlay shown on this figure is a standardized national grid system that highlights the general geographic area containing critical habitat.

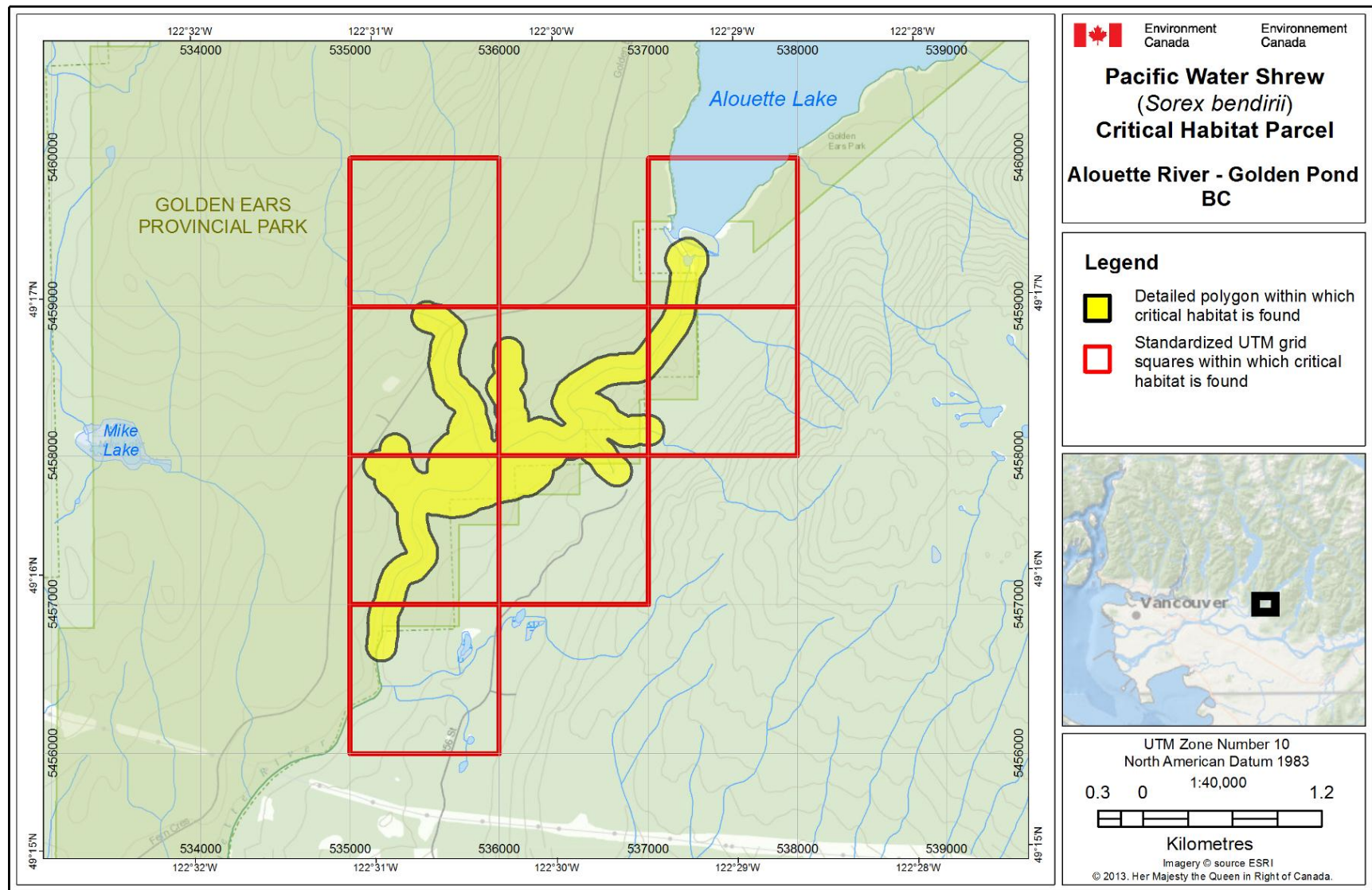


Figure A.21. Area within which critical habitat occurs for Pacific Water Shrew at Golden Pond-Alouette River (Alouette River Valley, B.C.). Critical habitat is represented by the shaded yellow polygon where the criteria set out in Section 5.1. are met. The 1 km x 1 km UTM grid overlay shown on this figure is a standardized national grid system that highlights the general geographic area containing critical habitat.

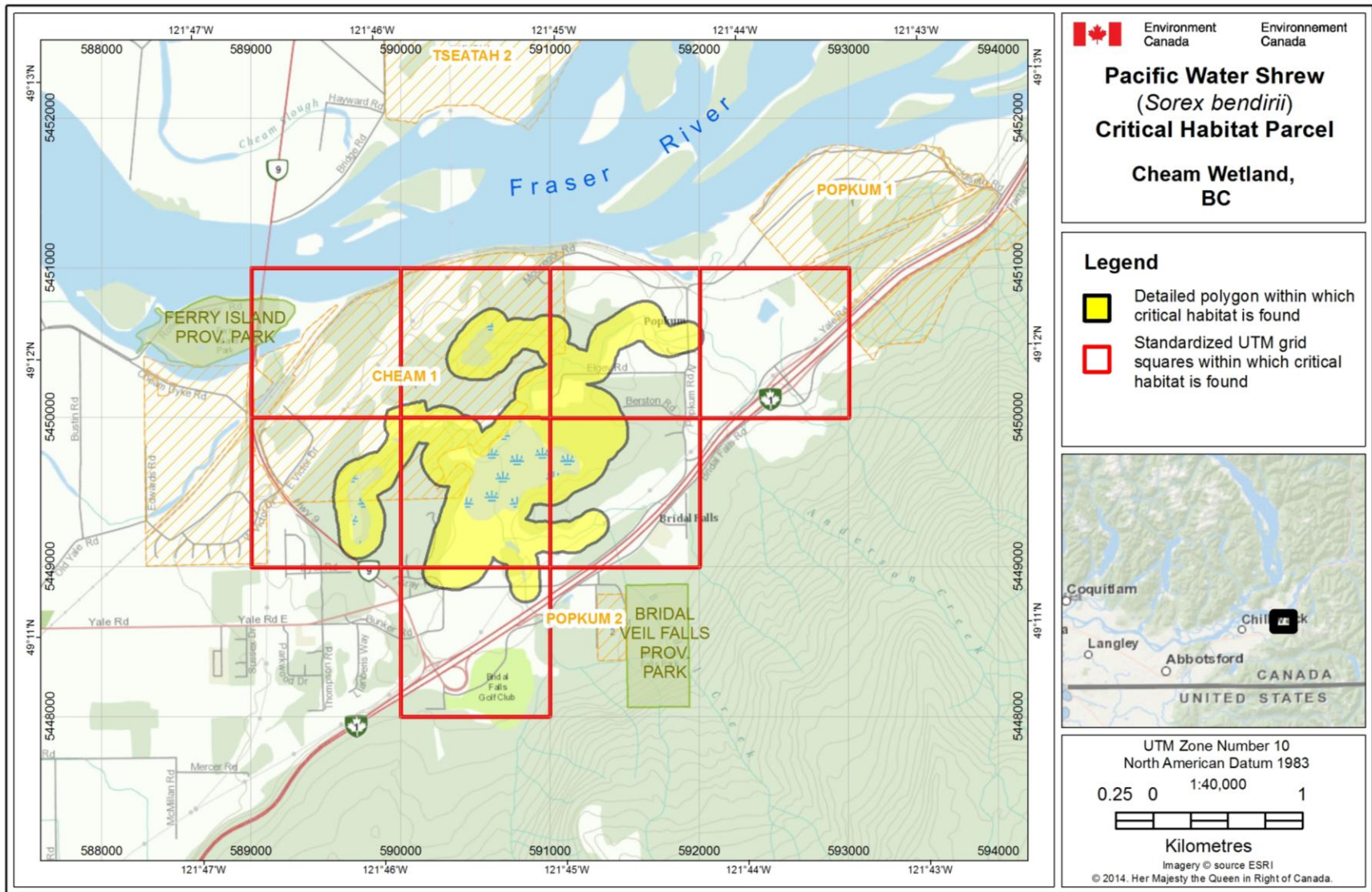


Figure A.22. Area within which critical habitat occurs for Pacific Water Shrew at Cheam Wetland (Fraser Valley Electoral Area D). Critical habitat is represented by the shaded yellow polygon where the criteria set out in Section 5.1 are met. The 1 km x 1 km UTM grid overlay shown on this figure is a standardized national grid system that highlights the general geographic area containing the critical habitat.

PART 2: *Recovery Strategy for the Pacific Water Shrew (Sorex bendirii) in British Columbia*, prepared by the Pacific Water Shrew Recovery Team for the B.C. Ministry of Environment

Recovery Strategy for the Pacific Water Shrew (*Sorex bendirii*) in British Columbia



Prepared by the Pacific Water Shrew Recovery Team



Ministry of
Environment

June 2009

About the British Columbia Recovery Strategy Series

This series presents the recovery strategies that are prepared as advice to the province of British Columbia on the general strategic approach required to recover species at risk. The Province prepares recovery strategies to meet its commitments to recover species at risk under the *Accord for the Protection of Species at Risk in Canada*, and the *Canada – British Columbia Agreement on Species at Risk*.

What is recovery?

Species at risk recovery is the process by which the decline of an endangered, threatened, or extirpated species is arrested or reversed, and threats are removed or reduced to improve the likelihood of a species' persistence in the wild.

What is a recovery strategy?

A recovery strategy represents the best available scientific knowledge on what is required to achieve recovery of a species or ecosystem. A recovery strategy outlines what is and what is not known about a species or ecosystem; it also identifies threats to the species or ecosystem, and what should be done to mitigate those threats. Recovery strategies set recovery goals and objectives, and recommend approaches to recover the species or ecosystem.

Recovery strategies are usually prepared by a recovery team with members from agencies responsible for the management of the species or ecosystem, experts from other agencies, universities, conservation groups, aboriginal groups, and stakeholder groups as appropriate.

What's next?

In most cases, one or more action plan(s) will be developed to define and guide implementation of the recovery strategy. Action plans include more detailed information about what needs to be done to meet the objectives of the recovery strategy. However, the recovery strategy provides valuable information on threats to the species and their recovery needs that may be used by individuals, communities, land users, and conservationists interested in species at risk recovery.

For more information

To learn more about species at risk recovery in British Columbia, please visit the Ministry of Environment Recovery Planning webpage at:

<http://www.env.gov.bc.ca/wld/recoveryplans/rcvry1.htm>

**Recovery Strategy for the Pacific Water Shrew
(*Sorex bendirii*) in British Columbia**

Prepared by the Pacific Water Shrew Recovery Team

June 2009

Recommended citation

Pacific Water Shrew Recovery Team. 2009. Recovery Strategy for the Pacific Water Shrew (*Sorex bendirii*) in British Columbia. Prepared for the B.C. Ministry of Environment, Victoria, BC. 27 pp.

Cover illustration/photograph

Denis Knopp

Additional copies

Additional copies can be downloaded from the B.C. Ministry of Environment Recovery Planning webpage at:

<http://www.env.gov.bc.ca/wld/recoveryplans/rcvry1.htm>

Publication information

ISBN 978-0-7726-6179-1

Date: June 9, 2009

British Columbia. Ministry of Environment.

Recovery Strategy for the Pacific Water Shrew (*Sorex bendirii*) in British Columbia [electronic resource]

Content (excluding illustrations) may be used without permission, with appropriate credit to the source.

Disclaimer

This recovery strategy has been prepared by the Pacific Water Shrew Recovery Team, as advice to the responsible jurisdictions and organizations that may be involved in recovering the species. The British Columbia Ministry of Environment has received this advice as part of fulfilling their commitments under the *Accord for the Protection of Species at Risk in Canada*, and the *Canada - British Columbia Agreement on Species at Risk*.

This document identifies the recovery strategies that are deemed necessary, based on the best available scientific and traditional information, to recover Pacific Water Shrew populations in British Columbia. Recovery actions to achieve the goals and objectives identified herein are subject to the priorities and budgetary constraints of participatory agencies and organizations. These goals, objectives, and recovery approaches may be modified in the future to accommodate new objectives and findings.

The responsible jurisdictions and all members of the recovery team have had an opportunity to review this document. However, this document does not necessarily represent the official positions of the agencies or the personal views of all individuals on the recovery team.

Success in the recovery of this species depends on the commitment and cooperation of many different constituencies that may be involved in implementing the directions set out in this strategy. The Ministry of Environment encourages all British Columbians to participate in the recovery of Pacific Water Shrew.

RECOVERY TEAM MEMBERS

Name	Representing	Affiliation
MEMBERS		
Kym Welstead (Chair)	Province of B.C.	Chair; B.C. Ministry of Environment, Regional Species at Risk Recovery Biologist
Allan Johnsrude	Province of B.C.	B.C. Ministry of Forests and Range, Stewardship Officer
Dave Dunkley	Regional District	Greater Vancouver Regional District
Ken Bennett	Municipality	District of North Vancouver
David Urban	Regional District	Fraser Valley Regional District
Lisa Fox	Environmental NGO	Abbotsford Land Trust Society
Lucy Reiss	Government of Canada	Environment Canada's Canadian Wildlife Service
Marie Goulden	Government of Canada	Department of National Defence (Chilliwack)
Danielle Smith	Government of Canada	Department of National Defence (Esquimalt)
Denis Knopp	Environmental NGO	Federation of B.C. Naturalists
Vanessa Craig	Academic	EcoLogic Research
Todd Ewing	Industry	Cattermole Timber
Matt Wealick	Industry	Ch-ihl-kway-uhk Forest Limited
OBSERVERS		
Dave Dunbar	Province of B.C.	B.C. Ministry of Environment
Arthur Robinson	Government of Canada	Canadian Forest Service
Derek Stinson	U.S. Government	Washington Department of Fish and Wildlife
FORMER MEMBERS		
Ross Vennesland	Province of B.C.	Former chair; B.C. Ministry of Environment
Claire Beaton	Municipality	District of Abbotsford
Christine Chapman	Municipality	Fraser Valley Regional District
Gene MacInnis	Province of B.C.	B.C. Ministry of Forests and Range, Operations Manager
David Nagorsen	Academic	Mammalia Biological Consulting
Laura Friis	Province of B.C.	B.C. Ministry of Environment
David Cunningham	Government of Canada	Environment Canada's Canadian Wildlife Service
Meeri Durand	Regional District	Fraser Valley Regional District
Stephanie Blouin	Government of Canada	Department of National Defence (Esquimalt)
Doug Aberley	First Nation	Burrard First Nation
George Guerin	First Nation	Musqueam First Nation

AUTHORS

Vanessa J. Craig, Kym E. Welstead, and Ross G. Vennesland.

RESPONSIBLE JURISDICTIONS

The British Columbia Ministry of Environment is responsible for producing a recovery strategy for the Pacific Water Shrew under the *Accord for the Protection of Species at Risk in Canada*. Environment Canada's Canadian Wildlife Service also participated in the preparation of this recovery strategy.

ACKNOWLEDGEMENTS

The recovery strategy benefited from comments and discussion by the recovery team members and advisors. This version of the Recovery Strategy is based on an earlier version written by Vanessa J. Craig and Ross G. Vennesland in 2004. Numerous people provided information and participated in writing the 2004 version. Contributors and reviews included David Toews, Doug Aberley, Claire Beaton, Christine Chapman, David Cunnington, Laura Friis, Laura Darling, Lucie Metras, Jeff Brown, George Guerin, Gene MacInnis, David Nagorsen, Lucy Reiss, and Ross Vennesland. Advisors to the team included Dave Dunbar, Derek Stinson, Louise Waterhouse, and Sylvia Letay. There have been many contributors to this document. We apologize to anyone who is missed here.

EXECUTIVE SUMMARY

The Pacific Water Shrew, *Sorex bendirii*, is a semiaquatic riparian habitat specialist whose range in Canada is limited to approximately 5700 km² in the highly urbanized landscape of the Lower Mainland/Fraser Valley of British Columbia (B.C.). This mammal was designated as Endangered by COSEWIC in 2006. Increasing urbanization and associated effects such as road-building and pollution, forestry on Crown land, and agricultural activities are reducing the amount of suitable habitat available for the Pacific Water Shrew. Habitat loss, degradation, and fragmentation from urban development, forestry, and agriculture are the primary threats to the species in Canada. Additional potential threats include aquatic pollution, mortality due to domestic cats, research mortality, and flooding.

The overall goal for recovery of the Pacific Water Shrew in B.C. is:

To halt the decline of Pacific Water Shrew and ensure a self-sustaining population within secure habitat throughout its current and historical range in Canada, where habitat still exists or can be restored (achieved within 10 years).

This goal is best addressed in two distinct parts:

Goal A: *ensure that the current B.C. population of Pacific Water Shrew is maintained with no further loss of local populations (achieve within 5 years).*

Goal B: *restore Pacific Water Shrew back to its historical range, where suitable and/or connecting habitat still exists, or can be rehabilitated, so that patterns of natural population dynamics and dispersal can be maintained or restored (achieve within 10 years).*

Specific objectives and recommended approaches to address the recovery goal are:

1. Protect all known extant sites (habitat protection and management - within 2 years).
2. Restore historical and important potential habitats (habitat restoration – within 10 years).
3. Prevent habitat fragmentation and ensure habitat connectivity (habitat connectivity, modeling, mapping and restoration—within 10 years).
4. Prevent the inadvertent loss of not yet discovered populations (surveys, modeling and mapping, information management and education/outreach—within 5 years).
5. Address immediate threats (mitigate direct mortality—within 5 years).
6. Evaluate the implemented protective measures/recovery activities (monitoring and evaluation—within 5 years).
7. Increase our understanding of the critical habitat needs, life history, population dynamics, and habitat use of the species, and clarify threats to the populations (research—within 10 years).

Widespread habitat degradation within the Canadian range of the species suggests that current habitat capability is much lower than historical levels. Some areas within the historical range of the species have been modified to the extent that rehabilitation of the habitat may not be possible. Critical habitat under the federal *Species at Risk Act* is not proposed for identification in this document. The recovery team recommends the protection of occupied habitat currently

known to be around 19 recent occurrences of the Pacific Water Shrew. Based on the current knowledge of the biological and habitat needs of Pacific Water Shrew, the areas identified for survival should include a 100-m protective area around each side the of watercourse/water bodies associated with the capture location (where habitat is available), and a stream segment at least 1.5 km long. Additional habitat areas, to be proposed for protection in the forthcoming action plan, will also be needed to support the recovery of this species. Given that the Pacific Water Shrew occurs predominantly on private lands, stewardship efforts (involving the voluntary cooperation of landowners) will be important to their conservation and recovery.

The recovery team has determined that recovery is biologically and technically feasible, providing that ongoing management intervention occurs. Intervention is required to ensure that habitat is protected and restored, and that threats are alleviated. Many opportunities exist to integrate recovery planning for the Pacific Water Shrew into other recovery efforts and larger-scale plans, such as the South Coast Conservation Program.

An action plan for Pacific Water Shrew should be completed and approved by the Pacific Water Shrew Recovery Team within 2 years of the recovery strategy being posted on the SARA public registry.

TABLE OF CONTENTS

BACKGROUND	1
Species Assessment Information from COSEWIC	1
Description of the Species	1
Populations and Distribution	1
Needs of the Pacific Water Shrew	4
Habitat and biological needs	4
Ecological role	7
Limiting factors	7
Threats	8
Threat classification	8
Description of the threats	10
Actions Already Completed or Underway	11
Knowledge Gaps	12
RECOVERY	13
Recovery Feasibility	13
Recovery Goal	13
Rationale for the Recovery Goal	13
Recovery Objectives	14
Approaches Recommended to Meet Recovery Objectives	15
Recovery planning table	15
Narrative to support recovery planning table	17
Performance Measures	18
Critical Habitat	19
Identification of the species' critical habitat	19
Recommended schedule of studies to identify critical habitat	20
Existing and Recommended Approaches to Habitat Protection	20
Effects on Other Species	21
Socioeconomic Considerations	21
Recommended Approach for Recovery Implementation	22
Statement on Action Plans	22
REFERENCES	23
APPENDIX A	26
Appendix 2	27

LIST OF TABLES

Table 1. Threat classification table for Pacific Water Shrew	8
Table 2. Recovery planning table for Pacific Water Shrew (PWS)	15
Table 3. Performance measures for Pacific Water Shrew	18
Table 4. Schedule of studies	20

LIST OF FIGURES

Figure 1. Distribution of Pacific Water Shrew in North America	2
Figure 2. Location of Pacific Water Shrew capture records in British Columbia	3

BACKGROUND

Species Assessment Information from COSEWIC

<p>Date of Assessment: April 2006</p> <p>Common Name (population): Pacific Water Shrew</p> <p>Scientific Name: <i>Sorex bendirii</i></p> <p>COSEWIC Status: Endangered</p> <p>Reason for designation: The habitat of this rare species, confined to the lower Fraser Valley region of British Columbia, continues to decline and fragment as a result of development. There is little chance of rescue. It is extremely rare throughout its range.</p> <p>Canadian Occurrence: British Columbia</p> <p>COSEWIC Status History: Designated Threatened in April 1994 and May 2000. Status re-examined and designated Endangered in April 2006. Last assessment based on an updated status report.</p>
--

Description of the Species

The Pacific Water Shrew is the largest shrew in British Columbia (B.C.), and one of two semi-aquatic shrews in the province. The overall body length averages 15.4 cm, 7 cm of which is tail (Nagorsen 1996). The average weight is 13.2 g (Nagorsen 1996). The fur is dark brown to black dorsally and dark brown ventrally (Nagorsen 1996). This species has a fringe of stiff hairs on its hind feet that interlock and aid in swimming. The species is unlikely to be confused with most shrews with which it co-occurs in B.C. Terrestrial shrew species that occur within the range of Pacific Water Shrew in B.C., *Sorex cinereus*, *S. monticolus*, *S. trowbridgii*, and *S. vagrans*, are considerably smaller (average <12 cm total length, and ≤ 7 g weight; Nagorsen 1996), and lack a fringe of stiff hairs like those on the feet of the Pacific Water Shrew. The Pacific Water Shrew co-occurs with another large semi-aquatic shrew, the American Water Shrew (*S. palustris*), in a narrow portion of its range in B.C. The American Water Shrew tends to be captured at higher elevations than the Pacific Water Shrew (Nagorsen 1996). The American Water Shrew (average 15.2 cm length, 10.6 g weight; Nagorsen 1996) tends to be slightly smaller than the Pacific Water Shrew and can be distinguished by its white belly with dark grey to black dorsal fur and bi-coloured tail (paler on the ventral surface). A positive identification of Pacific Water Shrew requires trapping, which allows close examination of the features of the captured shrew.

Populations and Distribution

The range of the Pacific Water Shrew is constrained to western North America, from the coast of British Columbia south to northern California (Figure 1). Globally, the Pacific Water Shrew is ranked by NatureServe (2007) under the common name “Marsh Shrew” as apparently secure (G4). In the United States it is ranked N4 (apparently secure), and in Canada N1 (critically imperiled). In Canada, the Pacific Water Shrew is found only in British Columbia, where it is ranked by the B.C.

Conservation Data Centre (2007) as S1S2 (imperiled to critically imperiled) and is on the provincial Red list. Of the three subspecies of Pacific Water Shrew recognized in North America; *S. b. albiventer*, *S. b. bendirii*, and *S. b. palmeri*, only *S. b. bendirii* occurs in Canada. The subspecies *S. b. bendirii* also occurs in the Cascades in western Washington, Oregon, and California. The subspecies *S. b. albiventer* occurs on the Olympic Peninsula in Washington, and *S. b. palmeri* occurs along coastal Oregon. In Washington and Oregon, *Sorex bendirii* is ranked as apparently secure (S4), and in California is ranked vulnerable to apparently secure (S3S4; NatureServe 2007). Based on comparisons of mtDNA from *S. b. bendirii* and *S. b. palmeri* specimens, however, the validity of the subspecies groups is under question (O'Neill et al. 2005). Pacific Water Shrew is a priority 1 species under goal 3 of the B.C. Conservation Framework (see www.env.gov.bc.ca/conservationframework/ for details).



Figure 1. Distribution of Pacific Water Shrew in North America.

In British Columbia, the Pacific Water Shrew is known to occur from the extreme southwest corner, from Point Grey in the west, to the Chilliwack Valley in the east, and has recently been

captured as far north as Squamish (Figure 2). There are approximately 138 occurrence records (historical museum records and recent captures, Figure 2), and at least an additional 6 potential sighting records. Some of the sightings of shrews suspected to be Pacific Water Shrew suggest that the species may occur farther east than previously known; however, trapping is required to determine that the shrews sighted are Pacific Water Shrew and not the American Water Shrew, which co-occurs in the area and can be difficult to distinguish without careful examination. The estimated extent of occurrence of the Pacific Water Shrew, which includes all historical and recent captures (but not sightings), is approximately 5700 km²; its current area of occupancy is unknown (COSEWIC 2006).

The Pacific Water Shrew is known largely from elevations records below 650 meters in BC. However, this maybe a sampling biased as it has been discovered as high as 850 meters elevation in Mount Seymour Provincial Park (Nagorson 1996) and up to 1330 meters in the Cascades (Pattie 1969). Currently the best management practices guidelines recommend that sites \leq 1000 m in elevation be assessed for Pacific Water Shrew (Craig and Vennessland 2007).

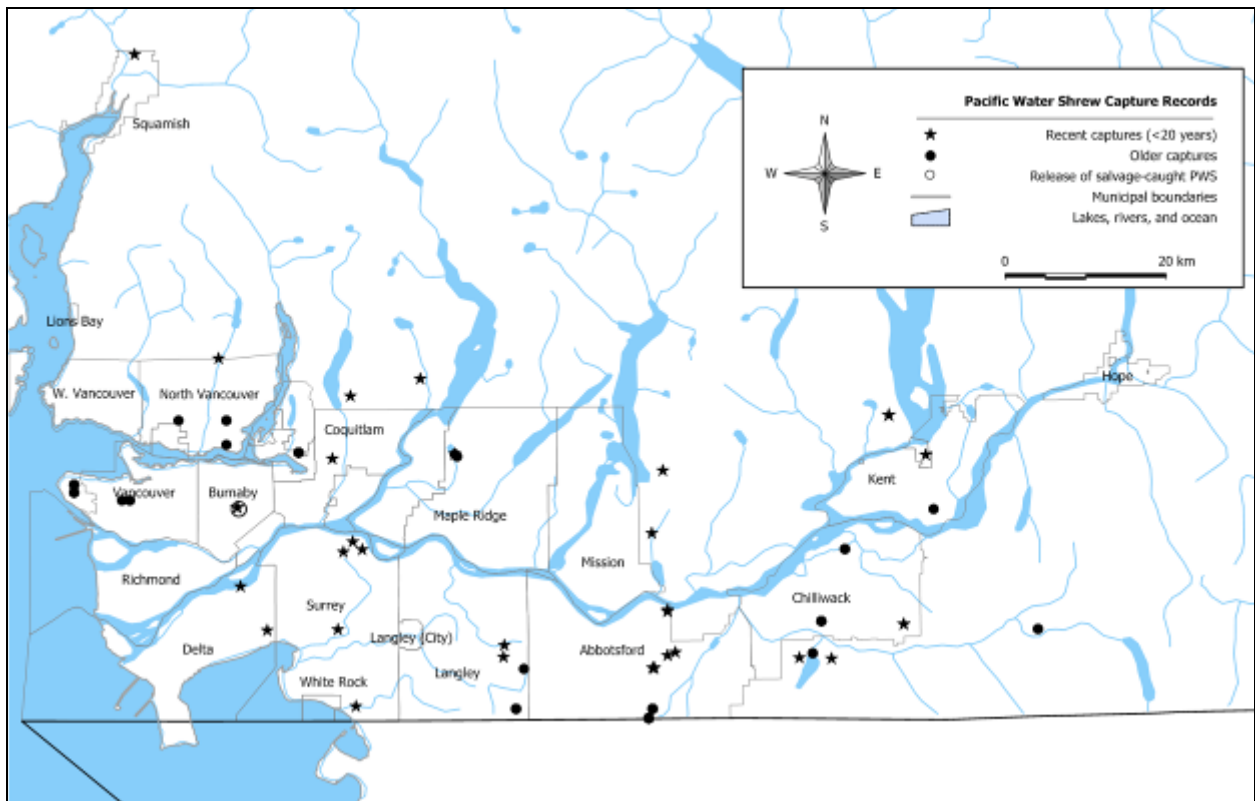


Figure 2. Location of Pacific Water Shrew capture records in British Columbia. The known range of the shrew has expanded with the recent capture of 2 Pacific Water Shrews in Squamish.

Information on trends in Pacific Water Shrew abundance or population dynamics (including reproductive, growth, and survival rates), requires repeated intensive live-trapping and does not currently exist. The majority of captures in the past have been incidental or, more recently, associated with environmental assessments using a protocol that precludes assessments of abundance. Two studies provide some information on presence-absence and sampling effort (COSEWIC 2006). Seip and Savard (Seip and Savard 1990; and Seip unpublished data cited in

COSEWIC 2006) conducted a small mammal survey using a variety of techniques. They surveyed 22 sites in different-aged forests in the Seymour, Capilano, and Coquitlam watersheds with 3 trap types (28,340 trap-nights) but captured only 5 Pacific Water Shrews at 2 sites. Zuleta and Galindo-Leal (1994) sampled 55 sites at 39 locations across the known range of the Pacific Water Shrew (19,810 trap-nights using pitfall traps), but captured only 3 Pacific Water Shrews. Unfortunately, neither of these studies provided information about trap placement (distance from water, distance from downed wood), which can influence trapping success (D. Knopp, pers. comm., 2007). The data available on capture success versus trapping effort from numerous studies suggest that the species is rare across its range (COSEWIC 2006).

Although the trend in Pacific Water Shrew abundance is unknown, it is likely declining along with declines in availability of freshwater suitable habitat within its range (COSEWIC 2006). Boyle et al. (1997) estimated that 87% of wetlands in the lower mainland were lost between the 1820s and 1990s. Moore et al. (2003) examined orthophotos of 320 wetlands taken in 1989 and 1999 and documented encroachment of, and habitat loss at, 22% of the wetlands. In addition, Fisheries and Oceans Canada (1997) examined freshwater streams in the lower mainland and classified only 14% as remaining in their wild (undegraded) state. Fifteen percent were classified as lost (paved or culverted), 23% classified as Threatened and the remaining 48% classified as Endangered based on the degree of habitat degradation. Rescue of the species from adjacent populations in Washington is unlikely because of a lack of suitable connecting habitat remaining in B.C. (COSEWIC 2006).

Needs of the Pacific Water Shrew

Habitat and biological needs

Suitable habitat

The Pacific Water Shrew is considered to be a riparian specialist and is captured in streamside riparian zones, marshes, wetlands, and dense wet forests (COSEWIC 2006). Capture sites in B.C. appear to be primarily associated with streams or wetlands in coniferous (western redcedar – western hemlock) or deciduous forest; they have also been captured in more open habitat, with dense marsh/wetland vegetation (Ministry of Environment, unpubl. data). Gomez (1992) found that upslope (350 m off streamside transects) captures of Pacific Water Shrew in western Oregon were associated with intermittent watercourses. Recently in B.C., some Pacific Water Shrews have been captured along channelized watercourses (ditches; Ministry of Environment, unpubl. data). In Oregon, Pacific Water Shrews primarily associate with skunk cabbage marshes and small streams in riparian alder habitat (Maser et al. 1981).

In a review of studies, primarily from the United States, Galindo-Leal and Runciman (1994) reported that the majority of water shrews were captured within 25 m of streams. In a study in southern Washington, Stinson et al. (1997) reported all Pacific Water Shrews ($n = 26$) were captured on grids placed ≤ 50 m from water; none were captured on grids placed 100 or 130 m from water.

Downed wood appears to be an important habitat component for this species, as it is for terrestrial shrews and other small mammal species. The one known nest of a Pacific Water

Shrew was built under bark of a log (Maser et al. 1981), and Pacific Water Shrews are often successfully captured under logs (Ingles 1965; D. Knopp pers. Comm., 2007). Large logs that overhang the ground provide ideal travel corridors for shrews and other small mammals (Hayes and Cross 1987; Craig 1995) and increase the continuity of cover (Terry 1981). Decayed logs also serve as foraging habitat for shrews; as logs decay they provide habitat for different communities of invertebrates (Maser and Trappe 1984; Harmon et al. 1986). Terrestrial shrews will forage in the open and then use logs to cache or consume prey in safety (McLeod 1966; Yoshino and Abe 1984); it is likely that logs are used similarly by Pacific Water Shrews.

Based on the limited data, Pacific Water Shrews will use all forest structural stages except clear-cuts (Corn and Bury 1991; Lomolino and Perault 2001; COSEWIC 2006; Ministry of Environment unpubl. data); however, the capture data suggest that Pacific Water Shrews are more abundant in older forests than younger forests (COSEWIC 2006).

Home Range/Movement

Home ranges are likely long, narrow bands that follow the water's edge, similar to those described for other aquatic shrews, such as the European Water Shrew (*Neomys fodiens*; Churchfield 1990). Harris (1984) estimated that Pacific Water Shrews have home ranges 1.09 ha in size, although there is some uncertainty in the source of this estimation. It is unknown whether Pacific Water Shrews are territorial.

The dispersal abilities of the Pacific Water Shrew are unknown. Pattie (1973) reported that Pacific Water Shrews were found up to 1 km from water in moist forests, McComb et al. (1993) captured Pacific Water Shrews up to 350 m from permanent water, and Maser et al. (1981) suggested that young disperse during winter into wet forested habitat. Additional research is required to determine if Pacific Water Shrews captured far from water are dispersing individuals, residents, or if they are associated with nonpermanent watercourses. Although Pacific Water Shrews appear able to move through moist forest, their ability to travel across fragmented, non-forested, or dry forest habitat is poorly known. Using a precautionary approach we assume that resident Pacific Water Shrews will typically occupy habitat up to 60 m from a watercourse.

No research has been conducted on the length of stream required to maintain a population of Pacific Water Shrews. Thomas (1979) estimated a viable population of the American Water Shrew (*S. palustris*), which has similar life history characteristics to the Pacific Water Shrew, might require a minimum of 1600 m of linear stream habitat.

Foraging

The bite force of the Pacific Water Shrew is relatively low, meaning that it likely has a relatively soft diet (Carraway and Verts 1994). This assumption is supported by the data from Pattie (1969) who reported that captive Pacific Water Shrews would not eat beetles and crayfish when offered, but ate softer-bodied food items such as earthworms, sowbugs, termites, centipedes, and spiders. Pacific Water Shrews also consume aquatic arthropods (Pattie 1969). Whitaker and Maser (1976) reported that aquatic invertebrates comprised 25% of the stomach contents of Pacific Water Shrew. Stomach contents included insect larvae, slugs, snails, ground beetles, harvestmen, and earthworms.

Pacific Water Shrews forage under water for up to 3.5 minutes (Pattie 1969). Captive Pacific Water Shrews cached items and consumed all prey items on land (Pattie 1969). Because of their high metabolism, restricted habitat preference, and specialized diet, Pacific Water Shrews may be more heavily influenced by changes in their habitat than larger species that are able to move relatively long distances and take advantage of a variety of habitats and food sources (Teferi and Millar 1993).

The eyesight of Pacific Water Shrew is poor, similar to other shrew species (Pattie 1973). Like other shrew species, Pacific Water Shrews are likely capable only of light/dark discrimination (Branis and Burda 1994). Shrews of the genus *Sorex* may have a crude form of echolocation (Buchler 1976; Branis and Burda 1994) that is too insensitive to use while foraging, but may be used while exploring terrestrial habitats (Nagorsen 1996). Pacific Water Shrews use their snout to pry under objects underwater, and use their whiskers to sense the presence of food (Nagorsen 1996). Pacific Water Shrews appear to be primarily crepuscular and nocturnal, but they are occasionally trapped during the day.

Breeding

No studies have been conducted in B.C., but data from Oregon suggest that the breeding season extends from January to August (Maser et al. 1981). Pregnant females have been found in April and May (COSEWIC 2006), and sexually reproductive females captured May through July (Maser et al. 1981). Nestlings have been discovered in March (Pattie 1969; COSEWIC 2006). The litter size has been reported as 3-4 (Pattie 1969) to 5-7 (in Oregon, Verts and Carraway 1998); females likely bear 2 to 3 litters per year (COSEWIC 2006). One Pacific Water Shrew nest, made from shredded bark, has been discovered under loose bark of a Douglas-fir tree (Maser et al. 1981). Pacific Water Shrews likely live approximately 18 months (COSEWIC 2006). Male Pacific Water Shrews do not breed their first summer (Nagorsen 1996).

Based on the data available, the best quality habitat for the species is currently defined as:

A permanent stream or wetland (including swamps, marshes, etc.) with an intact 100-m riparian area around each side of the watercourse. The riparian area consists of a mature or maturing coniferous forest (structural stages 5-7) of western redcedar and/or western hemlock or deciduous forest (structural stages 4-7) and at least 1.5 km of linear stream habitat.

Other suitable and/or important habitats are:

- Sites similar to those described above, but at younger structural stages
- Non-forested natural sites around streams/wetlands with heavy shrub cover
- Ephemeral or intermittent waterways
- Corridors (preferably riparian habitat, but potentially moist mature coniferous or deciduous forest) connecting habitat
- Habitat surrounding the watercourse or wetland sufficient to protect the normal functioning of the riparian ecosystem
- Site indicators of rich habitat such as skunk cabbage (*Lysichiton americanus*) or devil's club (*Oplopanax horridus*) may indicate suitable habitat
- Downed wood is also a valuable habitat component.

Given the elusive nature of the species, no studies have been conducted on the demography of Pacific Water Shrew relative to habitat, which is necessary to fully evaluate what constitutes the “best” habitat for the species (i.e., higher survival rates, growth rates, reproductive rates associated with healthy populations in best habitat; Van Horne 1983).

Ecological role

Pacific Water Shrew is a predator of terrestrial and aquatic invertebrates and is an obligate species of riparian ecosystems. Although Pacific Water Shrew is likely prey to owls, weasels, and Coastal Giant Salamanders (*Dicamptodon tenebrosus*), shrews are not a preferred food source for most species.

Limiting factors

The following factors likely limit the distribution and potential recovery of Pacific Water Shrew:

- **Habitat specificity:** Pacific Water Shrews require riparian and wetland habitat at low elevations. This habitat specificity may increase the potential impacts of habitat loss and habitat fragmentation on the species by limiting the ability of Pacific Water Shrews to move among habitat fragments. As a result, many created features may be perceived as barriers (e.g., potentially roads, culverts, agricultural fields).
- **Restricted distribution (historical):** the Pacific Water Shrew in Canada is at the northern limit of its distribution. It occurs in a restricted area in the southwest corner of British Columbia, which is an area of rapid population growth and development and habitat change (COSEWIC 2006). The reason behind the species’ restricted distribution is unknown, but likely is at least partially due to competition with the American Water Shrew (COSEWIC 2006).

Threats

Threat classification

Table 1. Threat classification table for Pacific Water Shrew.

1 Urban development		Threat attributes		
Threat category	Habitat loss or degradation	Extent	Widespread	
			Local	Range-wide
General threat	Urban development including housing development, road construction, and golf courses	Occurrence	Current	
		Frequency	Continuous	
Specific threat	Removal of riparian habitat, destruction of stream, creek, or wetland habitat; encroachment into riparian areas; modification of in-stream environment (higher water temperature, removal of habitat, loss of aquatic prey base); siltation; water crossings requiring artificial substrate; culverts that may be barriers to shrew movement; road runoff negatively affecting aquatic prey; improperly maintained septic systems polluting waterways that would affect aquatic prey; improper stormwater management; creation of channelized habitat; fragmentation of habitat	Causal certainty	High	
		Severity	High	
Stress	Increased mortality, reduced resource availability, population isolation, reduction of food resource	Level of concern	High	
2 Forestry		Threat attributes		
Threat category	Habitat loss or degradation	Extent	Widespread where forested land occurs	
			Local	Range-wide
General threat	Forestry practices close to riparian habitat	Occurrence	Current	
		Frequency	Continuous	
Specific threat	Removal or degradation of riparian habitat; loss of creek, stream, or wetland; modification of in-stream environment (higher water temperature, removal of habitat, loss of aquatic prey base), streambank instability, siltation, fragmentation of habitat	Causal certainty	High	High
		Severity	High	High
Stress	Increased mortality, reduced resource availability, population isolation, reduction of food resource	Level of concern	High	
3 Agriculture		Threat attributes		
Threat category	Habitat loss or degradation	Extent	Widespread where agricultural lands occur	
			Local	Range-wide
General threat	Agricultural practices close to riparian areas	Occurrence	Current	
		Frequency	Continuous	
Specific threat	Removal of riparian habitat; modification of in-stream environment (higher water temperature,	Causal certainty	High	High

	removal of habitat, loss of aquatic prey base); siltation; trampling of riparian habitat by livestock; runoff of fertilizer or pesticides into waterways affecting aquatic prey base; fragmentation of habitat	Severity	High	High
Stress	Increased mortality, reduced resource availability, population isolation, reduction of food resource	Level of concern	High	
4 Pollution		Threat attributes		
Threat category	Pollution	Extent	Unknown, potentially widespread	
			Local	Range-wide
General threat	Housing development, roads, use of fertilizers and pesticides in agriculture, use of pesticides in forestry	Occurrence	Current	
		Frequency	Unknown	
Specific threat	Runoff from roads (salt, oil, sand) that may affect aquatic prey base, siltation, pesticide runoff, oil in water may adversely affect insulating effect of shrew pelage	Causal certainty	Medium	
		Severity	Unknown	
Stress	Reduction of food resource, increased mortality	Level of concern	Medium	
5 Predation – domestic pets		Threat attributes		
Threat category	Predation	Extent	Localized across the range	
			Local	Range-wide
General threat	Domestic cats – feral and domesticated	Occurrence	Current	
		Frequency	Unknown	
Specific threat	Predation by domestic cats, threat highest in urban and agricultural areas	Causal certainty	Low	
		Severity	Unknown	
Stress	Increased mortality	Level of concern	Low to Medium	
6 Trapping mortality		Threat attributes		
Threat category	Accidental mortality	Extent	Localized across the range	
			Local	Range-wide
General threat	Trapping	Occurrence	Unknown	
		Frequency	Recurrent	
Specific threat	Bycatch in minnow traps or during small mammal trapping programs	Causal certainty	Low	
		Severity	Unknown, potentially locally High	
Stress	Increased mortality	Level of concern	Low to Medium	
7 Climate and natural disasters		Threat attributes		
Threat category	Climate and natural disasters	Extent	Localized across the range	
			Local	Range-wide

General threat	Flooding, improper stormwater management	Occurrence	Current
		Frequency	Unknown
Specific threat	Sudden flooding of watercourses resulting in animals drowning, channelization of watercourses, siltation and loss of habitat	Causal certainty	Low
		Severity	Low
Stress	Increased mortality, reduction of food resource, reduced resource availability	Level of concern	Low

Description of the threats¹

Threat 1 – urban development

Urban development, including housing development, road construction and golf courses causing loss and degradation of riparian habitat is likely the greatest threat to survival and recovery of Pacific Water Shrew (COSEWIC 2006). Urban development is chronic and widespread across the entire range of the Pacific Water Shrew. The threat is most severe in the western section of its range (e.g., Point Grey area of Vancouver), and is becoming more of a threat in the south-central portion of its range (Surrey and surrounding area). Development activities often involve the removal of all or some riparian habitat, resulting in changes in watercourse conditions that might influence shrews directly (e.g., increased predation in areas with reduced cover) or indirectly (e.g., increased water temperature due to removal of riparian vegetation that adversely affects the aquatic prey base of the shrew). The removal of overstorey trees results in changes in microclimate (Chen et al. 1993), as well as changes in input of organic material to aquatic habitat. These changes in turn affect characteristics of water quality (temperature, pH, turbidity, etc.), increase stream susceptibility to runoff from pesticides, fertilizers, herbicides, or other sources of pollution, increase stream flow, and can alter the stability of the stream channel (Kelsey and West 1998). Encroachment of human property and activity into riparian areas adjacent to urban development (e.g., treating the adjacent riparian habitat as an extension of the property) is an additional potential source of habitat degradation. Loss or degradation of habitat suitable for Pacific Water Shrew, and placement of roads and railways on the landscape also causes fragmentation of habitat, which likely limits the ability of Pacific Water Shrews to disperse between fragments. Habitat fragmentation is an increasing threat to the survival and recovery of Pacific Water Shrew throughout its range. Current retention regulations aimed at protecting fish habitat specify riparian buffers as small as 5 m under some conditions (*Fish Protection Act*, which is part of the Streamside Protection Regulation), which is inadequate to protect Pacific Water Shrew habitat.

Threat 2 – forestry

Forestry practices near riparian habitat may result in the removal of riparian habitat, causing the loss or degradation of habitat for Pacific Water Shrew as described above under urban development. Removal of the forest canopy around riparian areas also results in at least temporary habitat fragmentation unless the riparian corridor is preserved. In addition, runoff or drift of fertilizers or herbicides used in forestry practices may adversely affect aquatic

¹ Please be advised that these are the threats known at this time but additional threats may come forward as more research is conducted.

invertebrate prey of Pacific Water Shrew. Forestry is a widespread threat within the range of the Pacific Water Shrew, and is a major threat to areas of relatively undisturbed habitat.

Threat 3 – agriculture

Agricultural practices may result in the degradation (primarily; some habitat may also be lost if new areas are converted to intensive agriculture) of Pacific Water Shrew habitat as described above under urban development. In addition, pollution of the aquatic environment from runoff or drift of fertilizer, herbicides, or pesticides used on agricultural land may adversely affect aquatic invertebrate prey of Pacific Water Shrew. Access of livestock to riparian areas can result in trampling of riparian vegetation or degradation of the instream environment (streambank erosion, siltation).

Threat 4 – pollution

Pollution of the aquatic system has the potential to negatively affect aquatic invertebrates, which are an important prey of Pacific Water Shrew. In addition, contaminants such as oil might reduce the insular properties of the fur of Pacific Water Shrew (COSEWIC 2006). Main sources of pollution would be runoff from roads (salt, sand, oil), and runoff or drift of fertilizers, herbicides, or pesticides applied to urban, forestry, or agricultural lands.

Threat 5 – predation – domestic pets

Galindo-Leal and Runciman (1994) identified mortality from domestic cats as a potentially important threat to Pacific Water Shrew in urban and agricultural areas. The rate of mortality from cats, and the overall effect of domestic cats on populations of Pacific Water Shrew, is unknown. Predation by domestic cats could be an important source of mortality in localized areas, potentially associated with specific individual cats that prey on shrews.

Threat 6 – trapping mortality

Pacific Water Shrews are sometimes accidentally captured in minnow traps set during fisheries surveys, as well as in traps set to capture small mammals during research projects. It is likely that Pacific Water Shrews occur at naturally low densities (COSEWIC 2006); therefore, mortality from these sources might result in a locally high mortality rate, particularly where multiple individuals are captured. The level of overall threat to Pacific Water Shrews from accidental trapping mortality is unknown.

Threat 7 – climate and natural disasters

Sudden flooding, especially along streams and creeks, has the potential to adversely affect Pacific Water Shrews directly (drowning) and indirectly (channelization, scouring of streambanks causing loss of burrows and riparian vegetation, streambank instability contributing to siltation that could adversely affect aquatic invertebrates). Improper stormwater management associated with housing developments might contribute to local flooding.

Actions Already Completed or Underway

The following actions have been completed or are currently underway:

- A best management practices (BMP) document (Craig and Vennesland 2007) is available that provides guidelines for when and how environmental assessments for Pacific Water Shrew should be carried out. The document also includes suggestions for habitat protection where suitable habitat or a Pacific Water Shrew is found. This document has been widely used in areas scheduled for development (primarily housing developments or road construction), and has resulted in recommendations for habitat protection in numerous areas in the lower mainland.
- Extension documents have increased the profile of Pacific Water Shrew among fisheries and environmental assessment consultants.
- Habitat suitability/capability models have been created for Pacific Water Shrew (Craig 2006, 2007). Draft models use Terrestrial Ecosystem Mapping (TEM) data and Sensitive Habitat Inventory Mapping (SHIM) data to classify habitat capability (TEM) and suitability (TEM and SHIM) as high, moderate, low, or nil. The BMPs for the species use the TEM model to assist in environmental assessments. The current models should be regularly updated to incorporate the latest available information on habitat associations.
- Three areas around known Pacific Water Shrew locations have been approved for protection within Wildlife Habitat Areas (WHAs, see Appendix A). As suitable additional sites for protection are discovered on provincial Crown land, additional areas will be proposed for protection in WHAs.
- An action plan is being drafted by the recovery team.
- A draft partial definition of survival and recovery habitat for Pacific Water Shrew is in review by the recovery team.

Knowledge Gaps

Knowledge of the ecology and distribution of Pacific Water Shrew in Canada is limited. General information about habitat trends in British Columbia is sufficient to identify several potential threats to the species, but inadequate to identify the extent of certain threats, promote detailed plans for recovery, or fully assess recovery progress. Important knowledge gaps include:

- Current species distribution: the current range of the species as well as presence/absence information within areas of the range is not fully delineated. This information is beneficial to refine specific recovery actions (such as habitat rehabilitation, or promoting connectedness between habitat patches), as well as to assess recovery efforts. This knowledge gap is the highest priority for increased knowledge.
- Habitat requirements and barriers to movement: this information is beneficial to hone the definition of highest quality habitat for Pacific Water Shrews and to refine critical habitat, as well as to ensure that habitat restoration projects include habitat components most valuable for shrews. Research on understanding barriers to movement (e.g., are culverts or open agricultural fields barriers to movement?), and research on the suitability of channelized watercourses to Pacific Water Shrew is necessary to assess current habitat suitability and to promote connectedness between habitat fragments.
- Dispersal abilities and necessary attributes of corridors for Pacific Water Shrew: the ability of Pacific Water Shrew to disperse to adjacent habitats may be contingent on the presence of certain habitat attributes or the corridor being the correct size. The ability to create

- suitable corridors for movement of Pacific Water Shrew will be improved by our understanding these requirements.
- Minimum size of habitat areas: the minimum size of habitat areas required to protect a self-sustaining population of Pacific Water Shrew.

RECOVERY

Recovery Feasibility

Recovery of the Pacific Water Shrew is biologically and technically feasible. Captures of Pacific Water Shrew over time indicate that reproductive individuals are available and capable of reproduction. The primary threats to Pacific Water Shrew populations are habitat loss, habitat degradation, and habitat fragmentation. These threats can be mitigated through habitat protection, management, and rehabilitation. Limited information on habitat associations of Pacific Water Shrew is available; additional research is required to ensure that sufficient suitable habitat currently exists or can be created to sustain the population in the long-term. Recovery techniques consist of threat mitigation, which is deemed to be the most effective approach to recovery of this species.

Recovery Goal

The overall goal for recovery of the Pacific Water Shrew in B.C. is:

To halt the decline of Pacific Water Shrew and ensure a self-sustaining population within secure habitat throughout its current and historical range in Canada, where habitat still exists or can be restored (achieved within 10 years).

This long-term goal can be achieved by ensuring effective protection of known populations, conserving and restoring habitat connectivity, and increasing knowledge of habitat requirements and occurrences.

This goal is best addressed in two distinct parts:

Goal A: *ensure that the current B.C. population of Pacific Water Shrew is maintained with no further loss of local populations (achieve within 5 years).*

Goal B: *restore Pacific Water Shrew back to its historical range, where suitable and/or connecting habitat still exists, or can be rehabilitated, so that patterns of natural population dynamics and dispersal can be maintained or restored (achieve within 10 years).*

Rationale for the Recovery Goal

The historical range of Pacific Water Shrew in Canada has likely always been restricted to riparian areas of the Lower Mainland of British Columbia. The estimated extent of occurrence of the Pacific Water Shrew, which includes all historical and recent occurrences (but not sightings), is approximately 5700 km²; its current area of occupancy is unknown (COSEWIC 2006). Riparian habitat in the area will remain under continued threat from urbanization, agriculture, forestry, and industrial activities and their byproducts such as road building, improperly

maintained septic fields, inadequate storm water drainage planning, and runoff. There is a high probability that maintenance of the species will require continued habitat management, and as such may never be considered “secure” in Canada.

Recovery Objectives

Specific recovery objectives are:

1. Protect all known extant sites by addressing threats, and protecting/restoring/managing Pacific Water Shrew habitat to prevent further habitat degradation/loss and population declines (habitat protection and management - within 2 years).
2. Restore historical and important potential habitats to rehabilitate/retain recovery sites for Pacific Water Shrew (habitat restoration - within 10 years).
3. Prevent habitat fragmentation and ensure habitat connectivity by identifying, maintaining, or restoring a connected network of dispersal habitat to facilitate meta-population dynamics within the known historical range of Pacific Water Shrew (habitat connectivity, modeling, mapping and restoration- within 10 years).
4. Prevent the inadvertent loss of not-yet discovered populations by conducting a comprehensive inventory of potentially suitable Pacific Water Shrew habitat (surveys); maintaining current habitat models and maps (modeling and mapping); and ensuring the occurrence data, essential habitat data, and management tools are readily assessable (information management and outreach/education - within 5 years).
5. Address immediate threats such as mortality from introduced predators and incidental captures (mitigate direct mortality - within 5 years).
6. Evaluate implemented protective measures and recovery activities to ensure that they are effective in maintaining known populations and suitable habitat (monitoring and evaluation - within 5 years).
7. Increase our understanding of the critical habitat needs, life history, population dynamics, and habitat use of the species, and clarify threats facing these populations, so that appropriate conservation measures can be taken (research - within 10 years).

Approaches Recommended to Meet Recovery Objectives

Recovery planning table

Table 2. Recovery planning table for Pacific Water Shrew (PWS).

Priority	Obj. No.	Threats addressed	Broad strategy to address threat	Recommended approaches to meet recovery objectives
Urgent	1	Urban development, forestry, agriculture, climate and natural disasters	Habitat protection and management	<ul style="list-style-type: none"> • Establish protection on Crown land (e.g., WHAs on forest land). • Finalize survival and recovery habitat spatial definition/mapping and consultation and provide results to relevant agencies and land users. • Update, distribute, and promote the use of best management practices (BMPs). • Coordinate with land owners (voluntary), stewardship groups, and land trust and conservancy organizations to protect habitat through covenants or stewardship agreements. • Ensure development projects under the <i>Canadian Environmental Assessment Act</i>, Riparian Area Regulation, or other relevant legislation/policies avoid and/or mitigate impacts to Pacific Water Shrew. • Where PWS occurrences are identified on federal land, partner with federal agencies to implement habitat protection. • Where possible acquire land at high risk sites or important habitat (typically around multiple occurrences) for conservation. • Enforce current regulations around riparian areas. • Work with MOFR, MSRM, MOE, DFO and stewardship organizations to ensure that regulations/covenants are enforced. • Conduct a regulatory gap analysis to press for improved regulatory/legislated tools.
Urgent	2, 3	Urban development, forestry, agriculture	Restore habitat and connectivity	<ul style="list-style-type: none"> • Develop guidelines for habitat rehabilitation and distribute to funding bodies and agencies (e.g., DFO, Habitat Conservation Trust Fund) for implementation to avoid conflict with fisheries compensation activities and works. • Identify candidate areas for habitat rehabilitation – work with municipalities and stewardship groups, and incorporate information from habitat capability/suitability maps. • Rehabilitate/manage habitat to ensure that it becomes/remains suitable for PWS. • Coordinate with stewardship groups to incorporate habitat for PWS into rehabilitation projects. • Where necessary, work with landowners to fence riparian areas to prevent disturbance by people, pets, or livestock. • Coordinate with regional districts, municipalities, and forest licensees to promote connectedness among riparian habitat through landscape-level planning. • Identify priority areas for protection, management, and rehabilitation to promote habitat connectedness throughout range.
Urgent	4, 6	All	Surveys, monitoring and evaluation	<ul style="list-style-type: none"> • Conduct surveys to further determine range of PWS and presence/absence. • Conduct surveys to determine status and condition of habitat within range of PWS, particularly at all known local populations,

Priority	Obj. No.	Threats addressed	Broad strategy to address threat	Recommended approaches to meet recovery objectives
Urgent	4	Habitat loss, habitat degradation, habitat fragmentation, pollution	Modeling/ mapping, information management	<p>to assess recovery efforts.</p> <ul style="list-style-type: none"> • Evaluate the effectiveness of implemented mitigation measures – e.g., WHA buffers. • Maintain a current database and map delineating survival and recovery habitat – make available as a SHAPE file to prevent inadvertent impacts to populations. • Update and refine habitat capability/suitability model based on research/surveys. • Use habitat models to guide environmental assessments (BMPs), and to identify priority areas for protection and rehabilitation. • Incorporate information on land use and landscape features to identify potential barriers to PWS movement, as well as potential areas of degraded habitat.
Urgent	5	Direct mortality – predation by domestic pets and trapping mortality	Mitigate direct mortality	<ul style="list-style-type: none"> • Develop a non-invasive trapping methodology to be employed during fisheries assessments – to reduce inadvertent drowning of PWS in g-traps /minnow traps. • Target landowners within occupied areas to keep cats indoors – may include a feral cat sterilization program.
Necessary	All	All	Education/ outreach	<ul style="list-style-type: none"> • Improve communication among stakeholders (e.g. municipalities, consultants, industry, government and others), and inform the public about PWS and issues surrounding their recovery. • Educate and increase capacity of municipalities/consultants to assess and manage Pacific Water Shrews. • Educate and change behaviors of fisheries researchers/consultants on issue of PWS mortality in minnow traps. • Educate public re: the issue of mortality by domestic cats and other introduced predators. • Educate public and developers re: PWS and issues such as encroachment on riparian areas, and pollution of waterways. • Educate agriculture landowners about issues such as runoff of pesticides and fertilizers into watercourses as well as damage by livestock. • Coordinate with stewardship groups to provide education and outreach, and to protect or manage habitat. • Coordinate with GVRD in its Biodiversity Strategy to promote connectedness across range.
Necessary	1, 2, 3, 5, 6, 7	All	Research	<ul style="list-style-type: none"> • Conduct research on an efficient method of surveying PWS, and trapping methods to reduce trap mortality. • Conduct research on PWS populations to refine definitions of important habitat and critical habitat attributes. • Identify quantitative measures of PWS populations and habitat to assess recovery efforts, once population has been surveyed. • Investigate usefulness of channelized (ditch) habitat to PWS. • Conduct research on what constitutes a barrier to movement of PWS (potential: culverts, agricultural fields, roads, urban habitat). • Conduct research on attributes of corridors preferred by PWS. • Conduct research to clarify threats to PWS and PWS habitat. • Conduct research on the size and effectiveness of buffer strips required to protect habitat suitable for PWS. This includes

Priority	Obj. No.	Threats addressed	Broad strategy to address threat	Recommended approaches to meet recovery objectives
Necessary	All	All	Funding applications	<p>assessing and monitoring the effectiveness of implemented buffers in WHAs (30 m core, 45 m management zone) as they differ from the recovery team’s recommended buffer of 100 m.</p> <ul style="list-style-type: none"> • Apply for funding to purchase land. • Apply for research funding. • Apply for funding to support rehabilitation projects, potentially in partnership with fisheries stewardship organizations.

Narrative to support recovery planning table

To successfully reach recovery objectives for the Pacific Water Shrew there will be a strong need to engage in stewardship on a variety of land tenures. Stewardship involves the voluntary cooperation of landowners to protect species at risk and the ecosystems they rely on. Because the Pacific Water Shrew occurs predominantly on private lands, stewardship efforts will be the key to their conservation and recovery. This will require voluntary initiatives by landowners to help maintain areas of natural ecosystems that support this species. This stewardship approach will cover many different kinds of activities, such as following guidelines or best management practices for Pacific Water Shrew; voluntarily protecting important areas of habitat on private property; placing conservation covenants on property titles; and eco-gifting or selling property (in whole or in part) for conservation.

Performance Measures

Detailed quantitative performance measures will be developed based on the review of survival and recovery habitat within the action plan.

Table 3. Performance measures for Pacific Water Shrew.

Broad Strategy	Obj. No.	Performance Measures
Habitat protection and management	1	<ul style="list-style-type: none"> • WHAs proposed and implemented on all occupied forested Crown land. • Best management practices (BMPs) were updated and implemented by consultants and local governments and during development projects. Environmental assessments and consultants with Wildlife Act permits use proper trapping methodology and avoidance /mitigation measures - to be evaluated every 5 years. • Private land owners, stewardship groups, and land trust and conservancy organizations engaged and acting to protect habitat through covenants or stewardship agreements. • Federal agencies implemented habitat protection on federal lands – e.g., Department of National Defence (DND). • Established contacts with DFO, MSRMR, and MOFR to discuss enforcement of current regulations. Target: at least 1 meeting (electronic/telephone or in person) per year. • Established contacts with municipalities to discuss enforcement of current regulations, and issues of encroachment. Target: at least 1 meeting (electronic/telephone or in person) per year. • Established contacts with stewardship groups and land trust organizations to identify and enforce existing covenants on riparian habitat. Target: at least 1 meeting (electronic/telephone or in person) per year. • Number of actions taken to enforce current regulations on riparian habitat, and their outcome.
Restore habitat and connectivity	2, 3	<ul style="list-style-type: none"> • Habitat rehabilitation guidelines developed and distributed to funding bodies and agencies. Restoration activities improve habitat for PWS as well as fish. Assessed through Water Act permits and review of fisheries rehabilitation projects - to be evaluated every 5 years. • Candidate areas for habitat rehabilitation identified. At least 2 projects to increase habitat suitability for PWS have funding secured and underway at historical or key sites within 5 years. • A commitment to restore/maintain connectedness through landscape-level planning by regional districts, municipalities, or forest licensees. Number of habitat fragments connected. Target: connect at least 2 pairs of habitat fragments within 10 years.
Surveys/monitoring	4, all	<ul style="list-style-type: none"> • Development of a non-invasive efficient method of surveying for Pacific Water Shrew. • Amount of range surveyed for Pacific Water Shrew (percentage of estimated range, number of sampling locations). • Current range of PWS as a percentage of historical range. • Occupied sites monitored regularly to detect changes in presence/absence or habitat/population characteristics.

Modeling/mapping and information management	4	<ul style="list-style-type: none"> • Updated habitat suitability/capability model within 2 years and whenever there are new detections. • Ground-truth and refine model to improve predictive ability. Target: ground-truth the model at a minimum of 10 locations within 5 years. • Using habitat identified by model as high, moderate, low, or nil, survey the habitat and for PWS to assess presence/absence and refine model as necessary (percentage of sites surveyed where the model provided an appropriate rating). • Current database and habitat mapping was available to help protect and manage PWS survival and recovery habitat.
Mitigate direct mortality	5	<ul style="list-style-type: none"> • Non-invasive and efficient traps developed and made available for use. • Decrease in the number of reported PWS mortalities and increase in live captures during environmental and fisheries assessments.
Education/outreach	5	<ul style="list-style-type: none"> • Number of research projects conducted. • Increase in knowledge about habitat associations of Pacific Water Shrew, or habitat elements required by Pacific Water Shrew. • Ability to add to or remove potential threats to Pacific Water Shrew (specifically the importance of pollution and domestic cats as threats to populations of Pacific Water Shrew). • Conducted research on the effectiveness of implemented management zones to ensure that recommended management zones are effective in ensuring the long-term persistence of the species and to obtain additional science-based data to inform future recommendations. This includes evaluating the effectiveness of implemented management zones in WHAs.
Funding applications	All	<ul style="list-style-type: none"> • Amount of funding acquired, subtotaled by topic (research, habitat protection, habitat rehabilitation, outreach etc.). • Number of funding applications submitted. Target: at least 1 funding application/year. • Percentage of funding applications that were successful.

Critical Habitat

Identification of the species' critical habitat

“Critical habitat” is defined under the federal *Species at Risk Act* (SARA) as “the habitat that is necessary for the survival or recovery of a listed wildlife species and that is identified as the species’ critical habitat in the recovery strategy or in an action plan for the species.” Critical habitat under the federal *Species at Risk Act* is not proposed for identification in this document. Additional detailed mapping and consultation with landowners and land managers will be required before critical habitat can be formally proposed. Habitat required for the recovery of the species will be identified through the schedule of studies needed to identify critical habitat (below), and will be included in the forthcoming action plan. Many of the potential areas of critical habitat include private land, and consultation with landowners is required before the areas are finalized.

For Pacific Water Shrew, habitat necessary for survival is based on known occurrences, and habitat necessary for recovery is related to historical and high-suitability sites needed to maintain a self-sustaining viable population. Based on the biological and habitat needs of the species (see habitat and biological needs section), the area required for survival should include a 100-m protective area around each side of the watercourse / water bodies associated with capture

location (where habitat is available) and a stream segment at least 1.5 km long. This definition is subject to change as additional data are collected.

Recommended schedule of studies to identify critical habitat

Table 4. Schedule of studies.

Description of activity	Outcome/rationale	Timeline
Surveys to determine the distribution of species	Development of a more efficient method of assessing presence/absence. Refine the distribution of the species, identifying additional areas of presence/absence. Permits refinement and identification of additional survival/recovery habitat, and potential connecting habitat.	2009-2012
Identify quantitative population and habitat targets (e.g., distribution of populations and/or habitat, density of Pacific Water Shrews, population characteristics)	Development of quantitative population and habitat targets is beneficial to guide identification of critical habitat to ensure that habitat is protected across the range of the species.	2010-2012
Research on habitat associations	Increased knowledge will be beneficial to refine the essential habitat attributes and features for the species (based on population indicators). Research should provide feedback to the habitat suitability/capability models, and also include habitats such as channelized watercourses to assess their usefulness to shrews. Assist in refining critical habitat areas.	2009-2015
Refine habitat capability/ suitability models	Ground-truth current habitat capability/suitability models and use research outcomes to refine the model. Model will assist in identifying additional critical habitat.	2009-2012

Existing and Recommended Approaches to Habitat Protection

The amount of habitat legally protected for Pacific Water Shrew is unknown (COSEWIC 2006). Currently there are 5 provincial and 26 regional parks within the range of Pacific Water Shrew, although little suitable habitat is protected inside their boundaries (COSEWIC 2006). In addition, there are 4 areas of federal land (Department of National Defence; 1437 ha) and 62 Indian Reserve lands (8553 ha; COSEWIC 2006) within the range of the species. Suitable habitat for Pacific Water Shrew has been identified on 2 areas of federal land (Department of National Defense); the suitability of the other 2 areas and the additional 62 Indian Reserve lands has not been assessed. Approximately 20% of the range of the Pacific Water Shrew is Crown land, but most of the suitable Pacific Water Shrew habitat is on private land (COSEWIC 2006). Three areas of Crown land (totaling 21.7 ha core and 23.6 ha Management Zone, see Appendix A) where Pacific Water Shrews have been captured are under the protection and management of Wildlife Habitat Areas (see Appendix A).

Currently, some habitat protection is in place for riparian habitat on forested Crown land under the 1995 *Forest Practices Code Act* and the 2003 *Forest and Range Practices Act*. The degree of protection is dependent on whether the stream is in a community watershed, is a fish-bearing stream, and the size of the stream (Table 2, *Forest Practices Code Act* of B.C. 1995). Wetlands have varying degrees of protection, depending on their size, location, and landscape considerations. Pacific Water Shrews have been captured along small and non-fish-bearing streams and small wetlands, which would receive limited to no protection under the Riparian

Management Regulations. Regulations guiding activities around riparian areas exist (Riparian Areas Regulation of the *B.C. Fish Protection Act*, *Forest and Range Practices Act*), but in many cases require only small buffers or no buffers (in cases of small, non-fish-bearing streams or wetlands) and so are inadequate to protect shrew habitat. The document *Best Management Practices Guidelines for Pacific Water Shrew in Urban and Rural Areas* (Craig and Vennesland 2007) provides guidelines for protecting Pacific Water Shrew habitat, including a recommended 100-m protective area around known Pacific Water Shrew occurrences or around good-quality habitat. The *Species at Risk Act* (SARA) Section 137 amended the *Canadian Environmental Assessment Act* (CEAA) to include impacts on species at risk in three ways: (1.) amended the definition of “environmental effect” to include impacts to species at risk; (2.) required notification of potential impacts to responsible authorities - Section 79(1); and (3.) included mitigation and monitoring requirements - Section 79(2). CEAA and the *B.C. Environmental Assessment Act* are harmonized.

The Pacific water shrew recovery team recommends establishing habitat protection based on known recent (<20 years) confirmed occurrences where protection is not currently in place. The recovery team identified 19 areas encompassing 24 locations as recent confirmed occurrences. Additional areas will need to be identified to meet the recovery goal for the species. Priority areas for protection would include areas around recent captures, such as the 19 potential priority areas under review by the Pacific Water Shrew Recovery Team (Pacific Water Shrew Recovery Team 2007); areas of contiguous and/or undisturbed habitat; areas with numerous Pacific Water Shrew records; areas under severe immediate threat; or areas necessary to preserve habitat corridors between fragments; and areas with historical records where the habitat still exists or can be restored.

Effects on Other Species

Recovery actions for Pacific Water Shrew are unlikely to have any negative effects on non-target species or communities within its range. The proposed actions emphasize habitat protection, restoration, and connection with natural communities and processes, and restoring the proper functioning of riparian ecosystems, all of which will benefit other native species including several commercial fish species.

Socioeconomic Considerations

Although the Pacific Water Shrew Recovery Team members reached consensus that recovery is a valuable undertaking, they recognize and appreciate that recovery will bring challenges as the benefits and costs of recovery are balanced with the benefits and costs from commercial utilization of aspects of the habitat of Pacific Water Shrew. The primary challenge is finding a solution that will balance conservation and species recovery (generally considered positive effects) with potential necessary reductions in resource utilization, and increased management and research costs (negative effects).

The recovery team identifies several positive socioeconomic benefits of Pacific Water Shrew recovery related to (1.) biodiversity and sustainable resource management, (2.) species at risk legal obligations and jurisdictional independence, (3.) international trade and cooperation, (4.) forest certification, (5.) First Nations interests, and (6.) ecotourism.

The recovery of Pacific Water Shrew will also have socio-economic costs. Initially, the only economic sector anticipated to be significantly affected directly by this recovery process is land development for urban and rural uses. Potential costs identified include (1.) increased private land protection and management, (2.) costs of increased government management, and (3.) increased resources for ecological research. Because Pacific Water Shrew can be protected initially within existing policy limits for timber supply impacts from Wildlife Habitat Areas (WHAs), no anticipated reductions in timber harvest are necessary initially for this recovery process. Furthermore, only a small part of this species' known range is on Crown land that is managed for forestry, so no large timber supply impacts are expected through this recovery process.

Recommended Approach for Recovery Implementation

There are opportunities to integrate plans for Pacific Water Shrew with other conservation efforts in the region. Several species at risk overlap in range and preferred habitat characteristics with the Pacific Water Shrew, such as the Salish Sucker (*Catostomus catostomus*), Nooksack Dace (*Rhinichthys* sp.), and the Oregon Spotted Frog (*Rana pretiosa*). Protection of habitat for other species also might provide suitable living or corridor habitat for Pacific Water Shrew. To encourage landscape-level coordination among recovery efforts for species at risk in the lower mainland of B.C., the B.C. Ministry of Environment established the South Coast Conservation Program (SCCP) in partnership with The Land Conservancy, Fraser Valley Conservancy, Community Mapping Network, and the University of British Columbia.

Statement on Action Plans

An action plan for Pacific Water Shrew recovery is currently being drafted by the Pacific Water Shrew Recovery Team. The final action plan should be completed and approved by the Pacific Water Shrew Recovery Team within 2 years of the Recovery Strategy being posted on the SARA public registry.

REFERENCES

- B.C. Conservation Data Centre. 2007. B.C. Species and Ecosystems Explorer. B.C. Minist. of Environ. Victoria, BC. <<http://srmapps.gov.bc.ca/apps/eswp/>> [Accessed 7 Aug. 2007].
- Boyle, C.A., L. Lavkulich, H. Schreier, and E. Kiss. 1997. Changes in land cover and subsequent effects on lower Fraser Basin ecosystems from 1827 to 1990. *Environ. Manage.* 21:185–196.
- Branis, M. and H. Burda. 1994. Visual and hearing biology of shrews. Pages 189–200 in J.F. Merritt, G.L. Kirkland Jr, and R.K. Rose, eds. *Advances in the biology of shrews*. Spec. Publ. 18, Carnegie Museum of Natural History, Pittsburgh, PA.
- B.C. Ministry of Water, Land and Air Protection. 2004. Pacific Water Shrew. Accounts and measures for managing identified wildlife. Biodiv. Br., Identified Wildlife Management Strategy, Victoria, BC.
- Buchler, E.R. 1976. The use of echolocation by the Wandering Shrew (*Sorex vagrans*). *Anim. Behav.* 24:858–873.
- Carraway, L.N., and B.J. Verts. 1994. Relationship of mandibular morphology to relative bite force in some *Sorex* from western North America. Pages 201–210 in J.F. Merritt, G.L. Kirkland Jr, and R.K. Rose, eds. *Advances in the biology of shrews*. Spec. Publ. 18, Carnegie Museum of Natural History, Pittsburgh, PA.
- Chen, J., J.F. Franklin, and T.A. Spies. 1993. Contrasting microclimates among clearcut, edge, and interior of old-growth Douglas-fir forest. *Agric. For. Meteorol.* 63:219–237.
- Churchfield, S. 1990. *The natural history of shrews*. Cornell Univ. Press, Ithaca, NY. 178 pp.
- Corn, P.S. and R.B. Bury. 1991. Small mammal communities in the Oregon Coast Range. Pages 241–256 in L.F. Ruggiero, K.B. Aubry, A.B. Carey, and M.H. Huff, eds. *Wildlife and vegetation of unmanaged Douglas-fir forests*. U.S. Dep. Agric., For. Serv., Gen. Tech. Rep. PNW-GTR-285.
- Committee on the Status of Endangered Wildlife in Canada (COSEWIC). 2006. COSEWIC assessment and update status report on the Pacific Water Shrew *Sorex bendirii* in Canada. Ottawa, ON. 28 pp. <www.sararegistry.gc.ca/status/status_e.cfm>.
- Craig, V.J. 1995. Relationships between shrews (*Sorex* spp.) and downed wood in the Vancouver watersheds, B.C. MSc dissertation. Univ. of B.C., Vancouver, BC. 98 pp.
- Craig, V.J. 2006. Species account and preliminary habitat ratings for Pacific Water Shrew (*Sorex bendirii*) using SHIM data, v. 2. Draft rep. prep. for B.C. Min. Environ., Surrey, BC.
- Craig, V.J. 2007. Species account and preliminary habitat ratings for Pacific Water Shrew (*Sorex bendirii*) using TEM data, v. 2. Draft rep. prep. for B.C. Min. Environ., Surrey, BC.
- Craig, V. J. and R.G. Vennesland. 2007. Best management practices guidelines for Pacific Water Shrew in urban and rural areas. Working draft. B.C. Min. Environ., Ecosystem Standards and Planning, Biodiv. Br. 38 pp.
- Fisheries and Oceans Canada. 1997. Wild, threatened, endangered and lost streams of the Fraser Valley: summary report. Lower Fraser Valley Stream Review Vol. 3. Fraser River Action Plan, Habitat and Enhancement Br., Fisheries and Oceans Canada. 58 pp.
- Forest Practices Code Act* of B.C. 1995. Riparian Management Area guidebook. B.C. Min. For., Min. Environ., Lands and Parks, Victoria, BC.

- Galindo-Leal, C. and J.B. Runciman. 1994. Status report on the Pacific Water Shrew (*Sorex bendirii*) in Canada. Committee on the Status of Endangered Wildlife in Canada, Ottawa, ON.
- Gomez, D.M. 1992. Small mammal and herpetofauna abundance in riparian and upslope areas of five forest conditions. MSc dissertation, Oregon State Univ., Corvallis, OR. 118 pp.
- Harmon, M.E., J.F. Franklin, F.J. Swanson, P. Sollins, S.V. Gregory, G.W. Lienkaemper, J. Cromack, and K.W. Cummins. 1986. Ecology of coarse woody debris in temperate ecosystems. *Adv. Ecol. Res.* 15:133–301.
- Harris, L.D. 1984. *The fragmented forest: Island biogeography and the preservation of biotic diversity.* Univ. of Chicago Press. 211 pp.
- Hayes, J.P. and M.P. Cross. 1987. Characteristics of logs used by Western Red-backed Voles, *Clethrionomys californicus*, and Deer Mice, *Peromyscus maniculatus*. *Can. Field-Nat.* 101:543–546.
- Ingles, L.G. 1965. *Mammals of the Pacific states.* Stanford Univ. Press, Stanford, CA. Cited in Maser et al. (1981).
- Kelsey, K.A. and S.D. West. 1998. Riparian wildlife. Pages 235–258 in R.J. Naiman and R.E. Bilby, eds. *River ecology and management: Lessons from the Pacific coastal ecoregion.* Springer-Verlag.
- Lomolino, M.V. and D.R. Perault. 2001. Island biogeography and landscape ecology of mammals inhabiting fragmented, temperate rain forests. *Global Ecol. Biogeogr.* 10:113–132.
- Maser, C., B.R. Mate, J.F. Franklin, and C.T. Dyrness. 1981. Natural history of Oregon coast mammals. U.S. Dep. Agric., For. Serv., Gen. Tech. Rep. PNW-133.
- Maser, C., and J.M. Trappe (eds.). 1984. *The seen and unseen world of the fallen tree.* U.S. Dep. Agric., For. Serv., Gen. Tech. Rep. PNW-164.
- McComb, W.C., K. McGarigal, and R.G. Anthony. 1993. Small mammal and amphibian abundance in streamside and upslope habitats of mature Douglas-fir stands, western Oregon. *NW Sci.* 67:7–15.
- McLeod, J.M. 1966. The spatial distribution of cocoons of *Neodiprion swainei* Middleton in a Jack pine stand. I. A cartographic analysis of cocoon distribution, with special reference to predation by small mammals. *Can. Entom.* 98:430–447.
- Moore, K.E., P. Ward, and K. Roger. 2003. Urban and agricultural encroachment onto Fraser lowland wetlands, 1989 to 1999. Proc. of 2003 Georgia Basin/Puget Sound Research Conference. Abstr. and Powerpoint presentation. Unpubl. data. Cited in COSEWIC 2006.
- Nagorsen, D.W. 1996. *Opossums, shrews and moles of British Columbia.* Royal B.C. Museum handbook, ISSN 1188-5114. Univ. of B.C. Press, Vancouver, BC. 169 pp.
- NatureServe. 2007. NatureServe Explorer: An online encyclopedia of life [web application]. V. 6.2. NatureServe, Arlington, VA. <www.natureserve.org/explorer>. [Accessed 7 Aug. 2007].
- O'Neill, M.B., D.W. Nagorsen, and R.J. Baker. 2005. Mitochondrial DNA variation in water shrews (*Sorex palustris*, *Sorex bendirii*) from western North America: implications for taxonomy and phylogeography. *Can. J. Zool.* 83:1469–1475.

- Pacific Water Shrew Recovery Team. 2007. Preliminary partial critical habitat identification for Pacific Water Shrew (*Sorex bendirii*). Draft rep. prep. for B.C. Minist. Environ, Victoria BC. 26 pp.
- Pattie, D. 1969. Behavior of captive Marsh Shrews (*Sorex bendirii*). Murrelet 50:28–32.
- Pattie, D. 1973. *Sorex bendirii*. Am. Soc. Mammal., Mammal. Spec. No. 27.
- Seip, D.R. and J. Savard. 1990. Maintaining wildlife diversity in old growth forests and managed stands. Ann. Progr. Rep. 1989–1990. B.C. Minist. For., Res. Br., Victoria, BC. 46 pp.
- Stinson, D.W., D.E. Runde, and K.A. Austin. 1997. A small mammal community in managed forest of southwestern Washington. Draft Tech. Rep., Western Timberlands Research, Weyerhaeuser, Tacoma, WA. 19 pp.
- Teferi, T., and J.S. Millar. 1993. Long distance homing by the Deer Mouse, *Peromyscus maniculatus*. Can. Field-Nat. 107:109–111.
- Terry, C.J. 1981. Habitat differentiation among 3 species of *Sorex* and *Neurotrichus-gibbsii* in Washington USA. Am. Midl. Nat. 106:119–125.
- Thomas, J.W. (ed.). 1979. Wildlife habitats in managed forests. U.S. Dep. Agric. For. Serv. Agric. Handb. No. 533, Washington, DC.
- Van Horne, B. 1983. Density as a misleading indicator of habitat quality. J. Wildl. Manage. 47:893–901.
- Verts, B.J. and L.N. Carraway. 1998. Land mammals of Oregon. Univ. of California Press, Berkeley, CA.
- Whitaker, J.O. Jr. and C. Maser. 1976. Food habits of five western Oregon shrews. NW Sci. 50:102–107.
- Yoshino, H. and H. Abe. 1984. Comparative study on the foraging habits of two species of Soricine shrews. Acta Theriologica 29:35–43.
- Zuleta, G.A. and C. Galindo-Leal. 1994. Distribution and abundance of four species of small mammals at risk in a fragmented landscape. Wildl. Working Rep. No. WR-64. B.C. Minis. Environ., Lands and Parks, Wildl. Br. Victoria, BC.

Personal communication

Knopp, Denis. BC's Wild Heritage. Chilliwack, B.C.

APPENDIX A

Area protected under approved (Aug 2007) Wildlife Habitat Areas.

The areas listed in the table are based on the Wildlife Habitat Areas (WHA) Identified Wildlife Provisions requiring that the WHA should extend the entire length of the stream or wetland and include at least a 30-m-wide core area and an additional 45-m-wide management zone on each side of the stream or around wetland/wetland complex (i.e., a minimum 75-m-wide protected area; British Columbia Ministry of Water, Land and Air Protection 2004).

Name	WHA tag	Feature notes	Area (ha)
Pacific Water Shrew	2-140	WHA core area	11.7
		WHA management zone	8.7
	2-140 Total		20.4
	2-144	WHA core area	6.5
		WHA management zone	9.5
	2-144 Total		16.0
2-147	WHA core area	3.5	
	WHA management zone	5.4	
2-147 Total		8.9	
Grand total			45.3
	Summary	Total core area	21.7
		Total management zone	23.6
Grand total			45.3

Appendix 2

Definitions of terms and acronyms

B.C.: British Columbia

BMP: Best management practices

COSEWIC: Committee on the Status of Endangered Wildlife in Canada www.cosewic.gc.ca/

Crepuscular: Most active around dawn and dusk

CWS: Canadian Wildlife Service

DFO: Department of Fisheries and Oceans Canada

DND: Department of National Defence

Extent of occurrence: Defined by COSEWIC as the area contained within the shortest continuous imaginary boundary which can be drawn to encompass all the known, inferred, or projected sites of present occurrence of a taxon, excluding cases of vagrancy. Extent of occurrence as presented in this Recovery Strategy was measured by a minimum convex polygon (the smallest polygon in which no internal angle exceeded 180 degrees and which contains all the sites of occurrence).

GVRD: Greater Vancouver Regional District

Historical range in Canada: Includes habitat where the species occurs naturally and where its presence is not likely due to recent effects of humans (currently occupied and ultimately suitable habitats). This area includes both areas where records of the species exist and adjacent areas that contain potential habitat. This area will be expanded as needed if new localities are discovered in other drainages.

MoE: B.C. Ministry of Environment

MOFR: B.C. Ministry of Forests and Range

MSRM: B.C. Ministry of Sustainable Resource Management

Nocturnal: Most active at night

PWS: Pacific Water Shrew

RENEW: Recovery of Nationally Endangered Wildlife/National Recovery Working Group

SARA: *Species at Risk Act*

Species: For the purposes of COSEWIC classification, any indigenous species, subspecies, variety, or geographically defined population of wild fauna and flora

Threatened: A species that is likely to become endangered if limiting factors are not reversed

Vagility: Propensity of an organism to move around a landscape

WHA: Wildlife Habitat Area